











College Corridor Plan Land Use Changes

2021 Aerial Photography



-  CORRIDOR BOUNDARY
-  400m WALKING CATCHMENT
- LAND USE**
- CORRIDOR**
-  STATION MIXED USE
-  CORRIDOR MIXED USE
-  CORRIDOR RESIDENTIAL
-  CORRIDOR MIXED USE (provisional, subject to future Corridor Plan)
-  CORRIDOR RESIDENTIAL (provisional, subject to future Corridor Plan)
- RESIDENTIAL**
-  RESIDENTIAL
- OTHER**
-  SPECIAL USE AREA
-  DIRECT CONTROL DISTRICT

