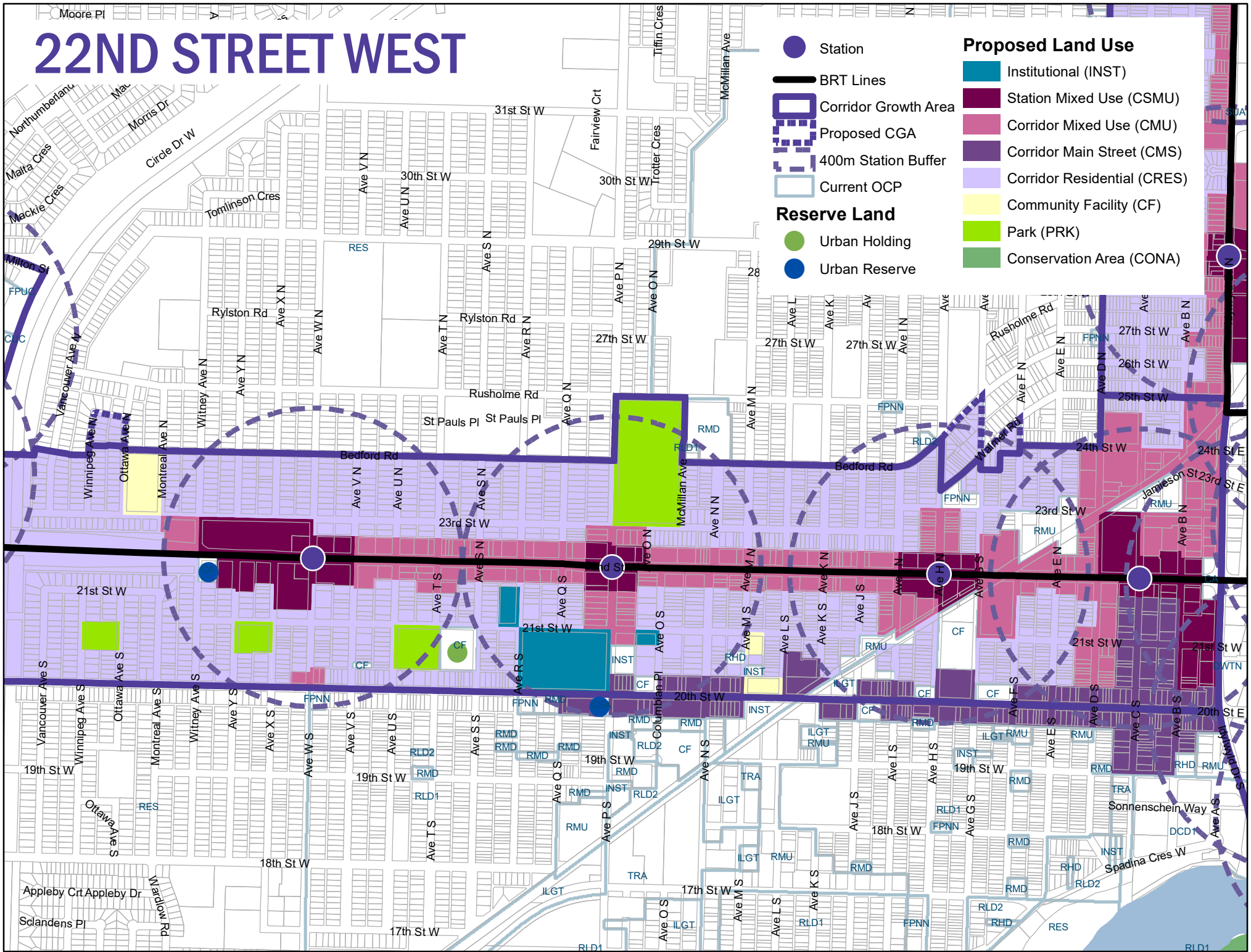


22ND STREET WEST
















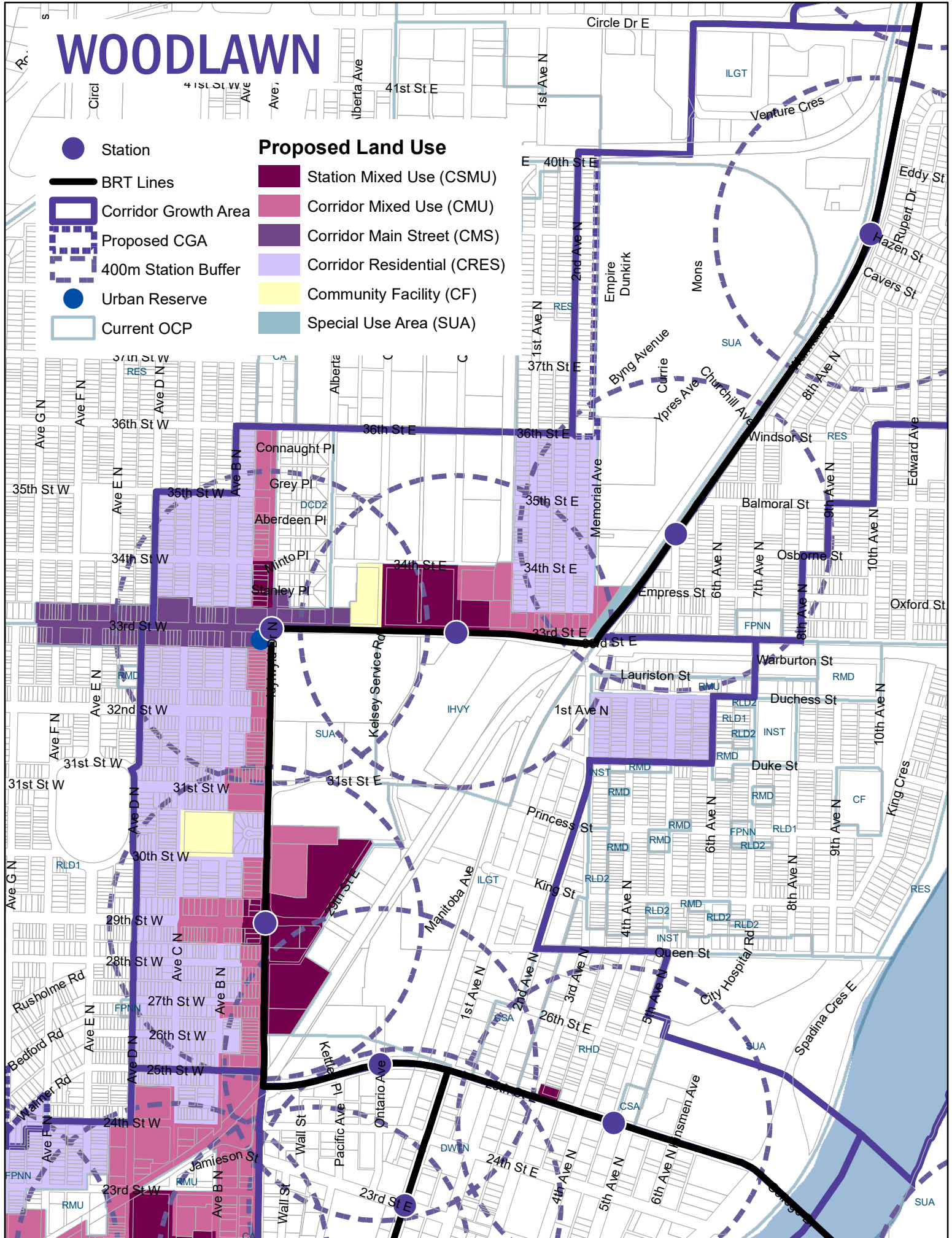
- Station
- BRT Lines
- Corridor Growth Area
- Proposed CGA
- 400m Station Buffer
- Current OCP

- ### Proposed Land Use
- Institutional (INST)
 - Station Mixed Use (CSMU)
 - Corridor Mixed Use (CMU)
 - Corridor Main Street (CMS)
 - Corridor Residential (CRES)
 - Community Facility (CF)
 - Park (PRK)
 - Conservation Area (CONA)

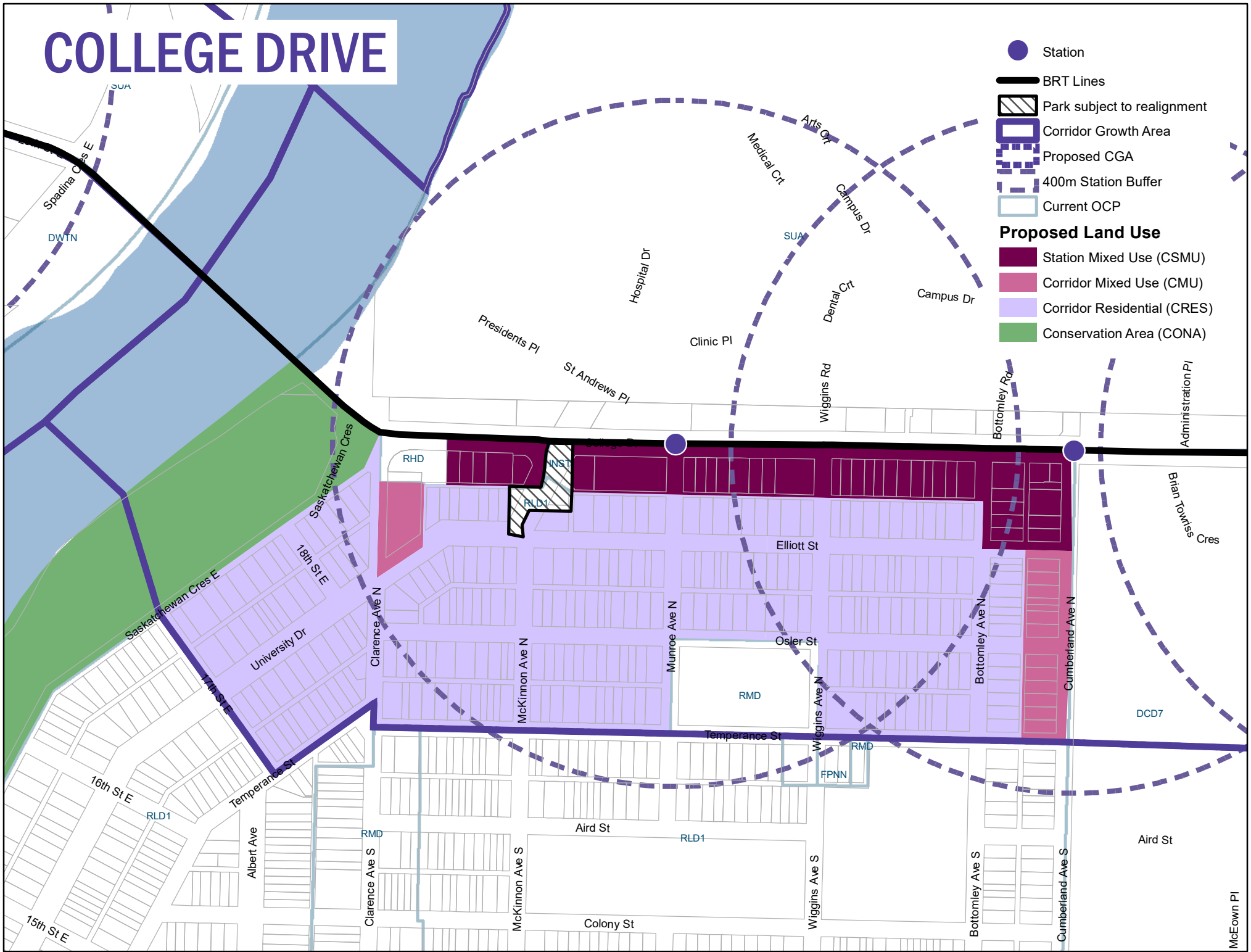
- ### Reserve Land
- Urban Holding
 - Urban Reserve

WOODLAWN








-  Station
-  BRT Lines
-  Corridor Growth Area
-  Proposed CGA
-  400m Station Buffer
-  Urban Reserve
-  Current OCP
-  Station Mixed Use (CSMU)
-  Corridor Mixed Use (CMU)
-  Corridor Main Street (CMS)
-  Corridor Residential (CRES)
-  Community Facility (CF)
-  Special Use Area (SUA)










COLLEGE DRIVE

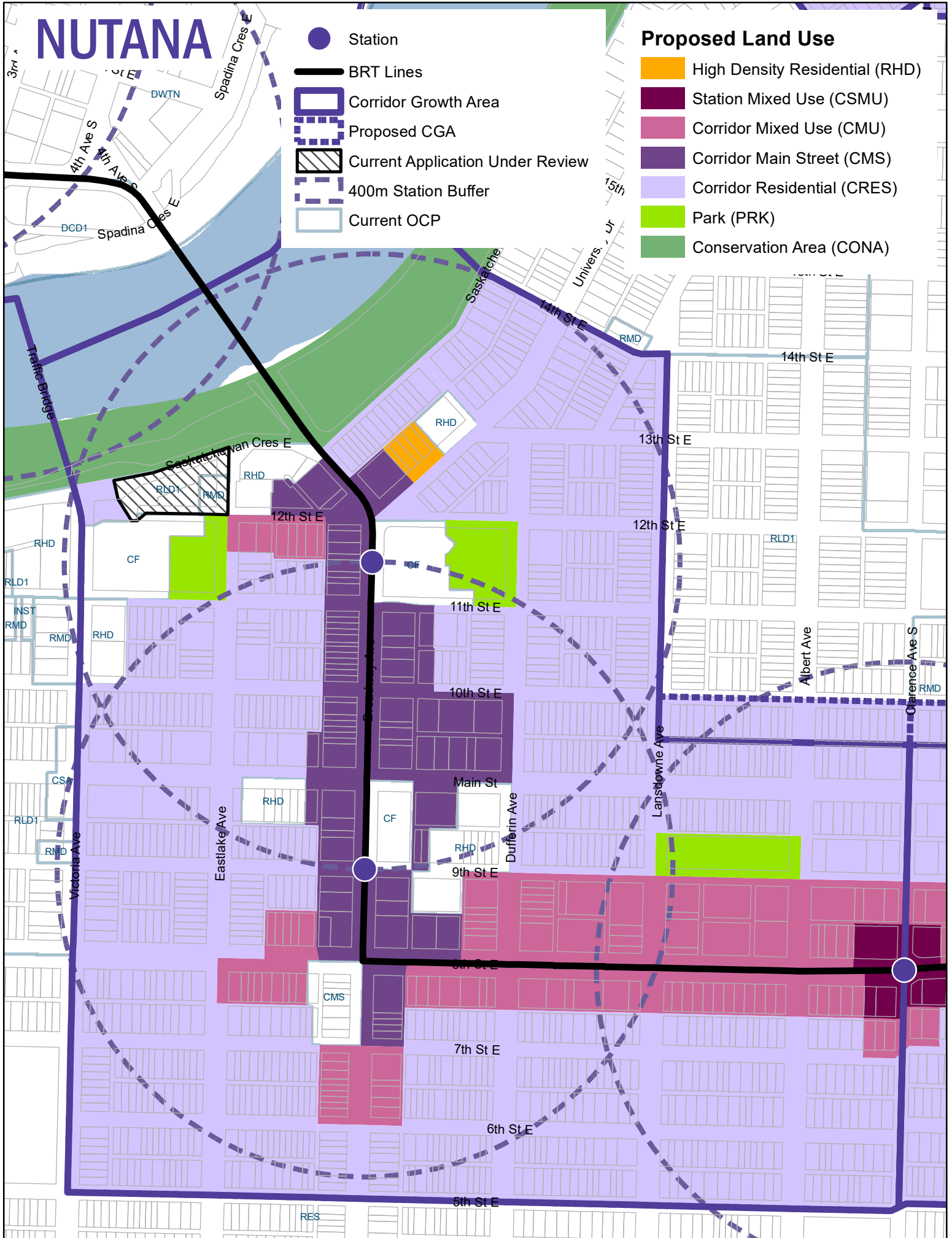


NUTANA

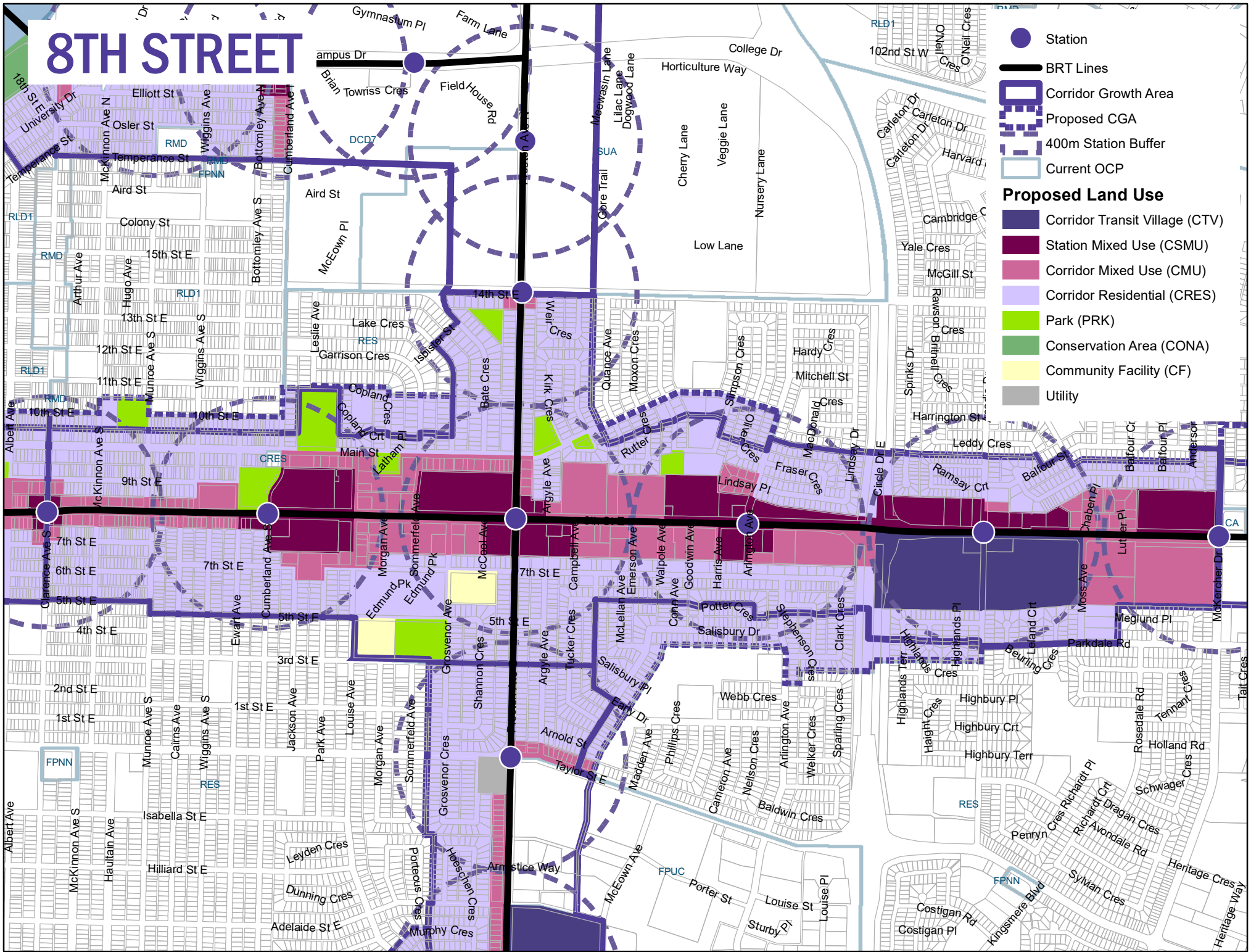
-  Station
-  BRT Lines
-  Corridor Growth Area
-  Proposed CGA
-  Current Application Under Review
-  400m Station Buffer
-  Current OCP

Proposed Land Use







-  High Density Residential (RHD)
-  Station Mixed Use (CSMU)
-  Corridor Mixed Use (CMU)
-  Corridor Main Street (CMS)
-  Corridor Residential (CRES)
-  Park (PRK)
-  Conservation Area (CONA)











8TH STREET



PRESTON

-  Station
-  BRT Lines
-  Corridor Growth Area
-  Proposed CGA
-  400m Station Buffer
-  Current OCP

Proposed Land Use

-  Corridor Transit Village (CTV)
-  Institutional (INST)
-  Station Mixed Use (CSMU)
-  Corridor Mixed Use (CMU)
-  Corridor Residential (CRES)
-  Park (PRK)
-  Community Facility (CF)
-  Utility

