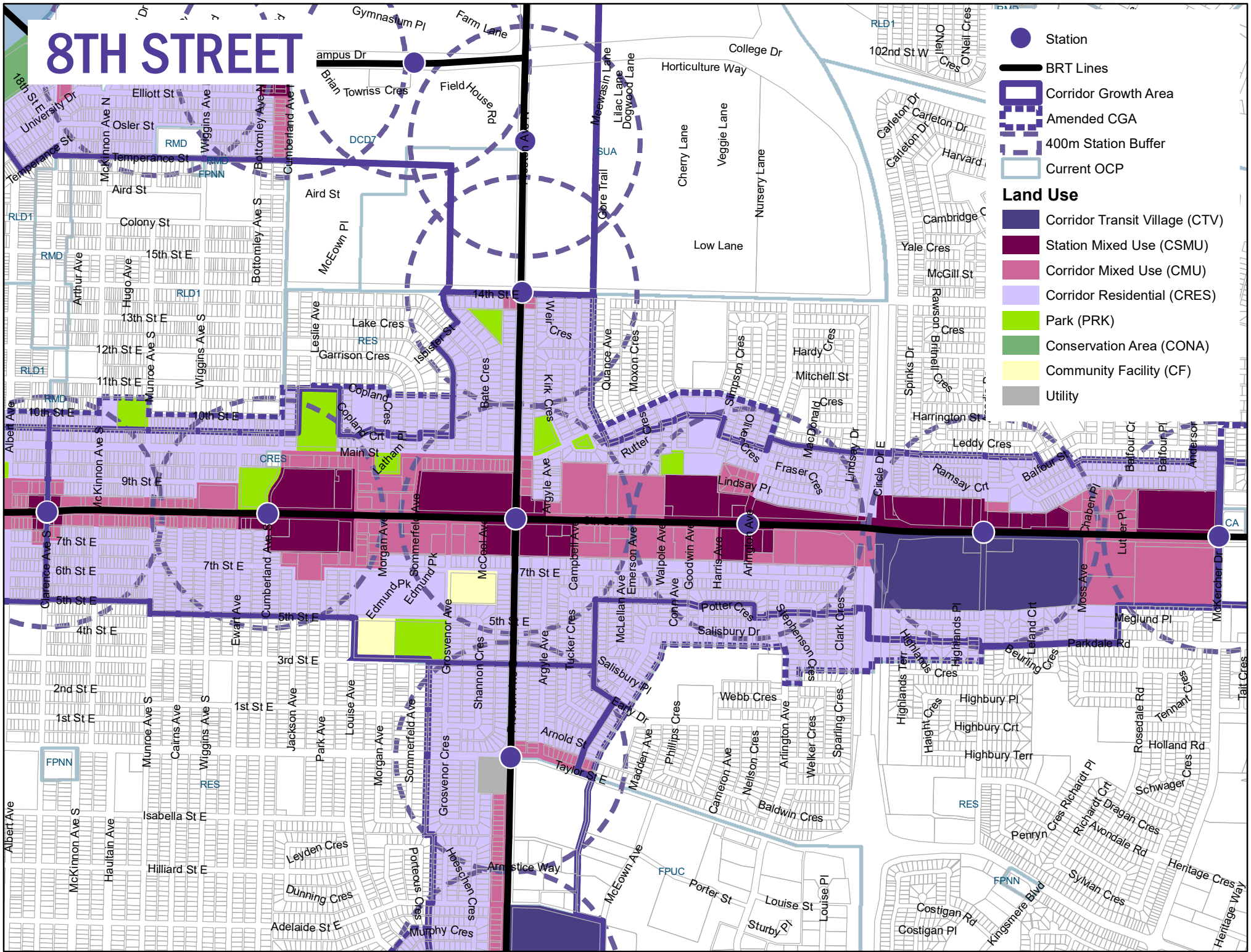


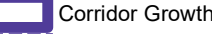
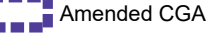
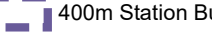
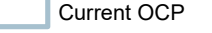










8TH STREET



-  Station
-  BRT Lines
-  Corridor Growth Area
-  Amended CGA
-  400m Station Buffer
-  Current OCP
- Land Use**
-  Corridor Transit Village (CTV)
-  Station Mixed Use (CSMU)
-  Corridor Mixed Use (CMU)
-  Corridor Residential (CRES)
-  Park (PRK)
-  Conservation Area (CONA)
-  Community Facility (CF)
-  Utility