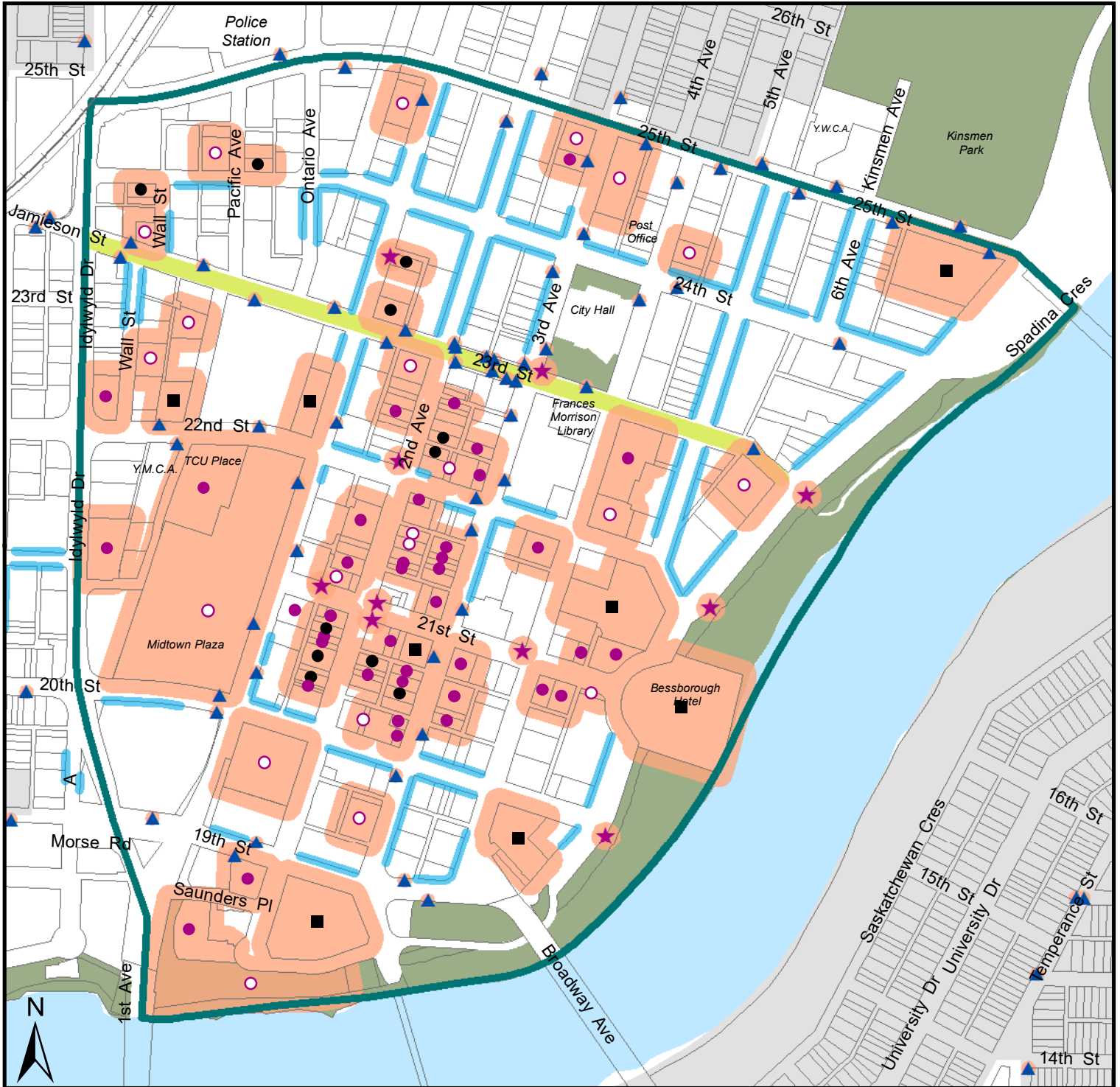


Downtown Saskatoon BID

20m Buffer Zone - Permitted Locations

(For Reference Only)



- 20m Buffer (10m for Bus Stops)
- Downtown Saskatoon
- Park
- Residential Zoning Districts
- Bus Stops
- Protected Bike Lane
- Permitted Locations
- Sidewalk Vendors
- Drinking Places (Alcoholic Beverages)
- Full-service restaurants
- Limited-service eating places
- Hotels

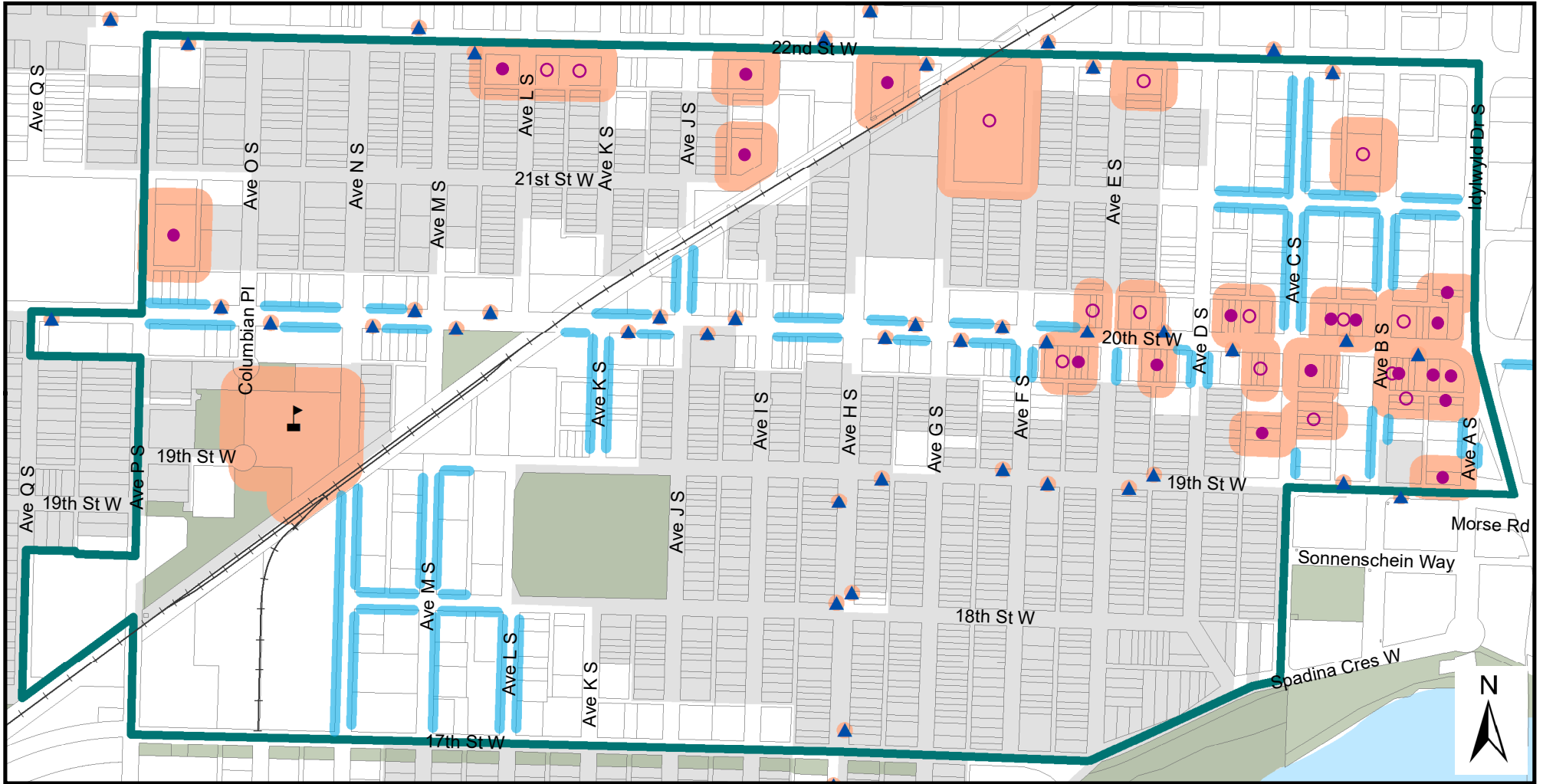
Note: The intent of this map is to illustrate potential permitted locations based on a 20 metre buffer zone from food service establishments. This map does not show required separation distances from park concessions, special events or festivals, intersections, cross walks and bus stops.

*Additional locations may be considered upon review and approval of the City and the BID. Please contact the Downtown Saskatoon BID at (306) 665-2001.

Riversdale BID

20m Buffer Zone - Permitted Locations

(For Reference Only)



- 20m Buffer (30m for Schools)
- Riversdale BID Boundary
- Park
- Residential Zoning Districts
- Bus Stops
- School
- Permitted Locations
- Full-service restaurants
- Limited-service eating places

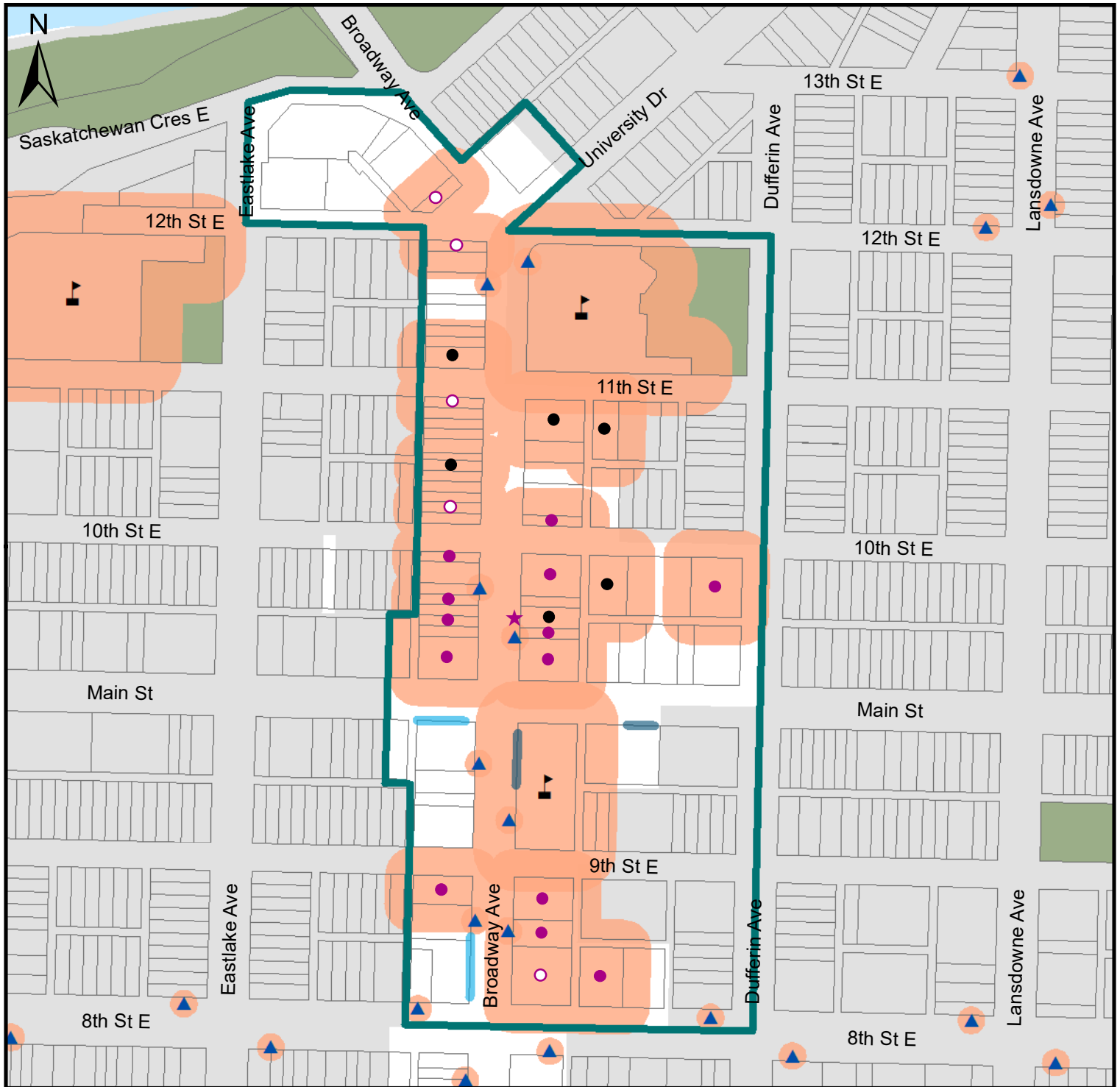
Note: The intent of this map is to illustrate potential permitted locations based on a 20 metre buffer zone from food service establishments. This map does not show required separation distances from park concessions, special events or festivals, intersections, cross walks and bus stops.













*Additional locations may be considered upon review and approval of the City and the BID. Please contact the Riversdale BID at (306) 242-2711.

Broadway BID

20m Buffer Zone - Permitted Locations

(For Reference Only)



-  Broadway BID Boundary
-  20m Buffer Zone (30m for Schools, 10m for bus stops)
-  Park
-  Residential Zoning Districts
-  Bus Stops
-  School
-  Permitted Locations
-  Permitted Locations (other)
-  Sidewalk Vendors
-  Drinking Places (Alcoholic Beverages)
-  Full-service restaurants
-  Limited-service eating places

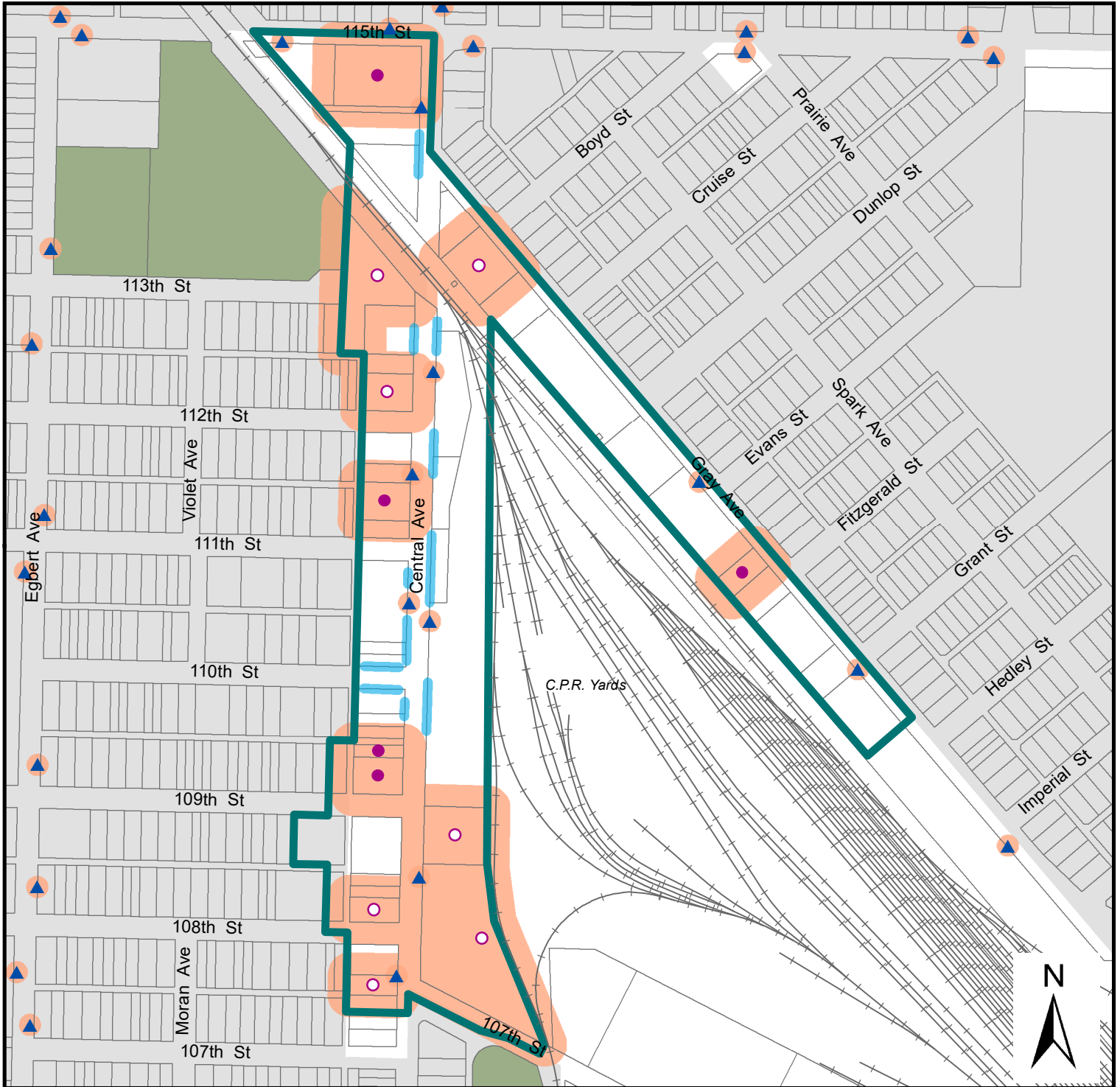
Note: The intent of this map is to illustrate potential permitted locations based on a 20 metre buffer zone from food service establishments. This map does not show required separation distances from park concessions, special events or festivals, intersections, cross walks and bus stops.

*Additional locations may be considered upon review and approval of the City and the BID. Please contact the Broadway BID at (306) 664-6463.

Sutherland BID

20m Buffer Zone - Permitted Locations

(For Reference Only)



- Sutherland BID Boundary
- 20m Buffer (10m for Bus Stops)
- Park
- Residential Zoning Districts
- Bus Stops
- Permitted Locations
- Full-service restaurants
- Limited-service eating places

Note: The intent of this map is to illustrate potential permitted locations based on a 20 metre buffer zone from food service establishments. This map does not show required separation distances from park concessions, special events or festivals, intersections, cross walks and bus stops.

*Additional locations may be considered upon review and approval of the City and the BID. Please contact the Sutherland BID at (306) 477-1277.