








# MAYFAIR

## SPEED LIMIT REVIEW

### LEGEND

-  PLAYGROUND ZONE
-  SCHOOL ZONE
-  PARK
-  SCHOOL
-  NEIGHBOURHOOD BOUNDARY
-  EXISTING TRAFFIC SIGNAL
-  EXISTING ACTIVE PEDESTRIAN CORRIDOR SIGNAL LOCATION

