













CASWELL HILL/WESTMOUNT

SPEED LIMIT REVIEW

LEGEND

-  PLAYGROUND ZONE
-  SCHOOL ZONE
-  SENIOR ZONE
-  FORMER SCHOOL ZONE LIMITS
-  PARK
-  CARE HOME
-  SCHOOL
-  NEIGHBOURHOOD BOUNDARY
-  EXISTING TRAFFIC SIGNAL
-  EXISTING PEDESTRIAN ACTUATED SIGNAL LOCATION
-  EXISTING ACTIVE PEDESTRIAN CORRIDOR SIGNAL LOCATION
-  EXISTING PEDESTRIAN CORRIDOR SIGNAL LOCATION

