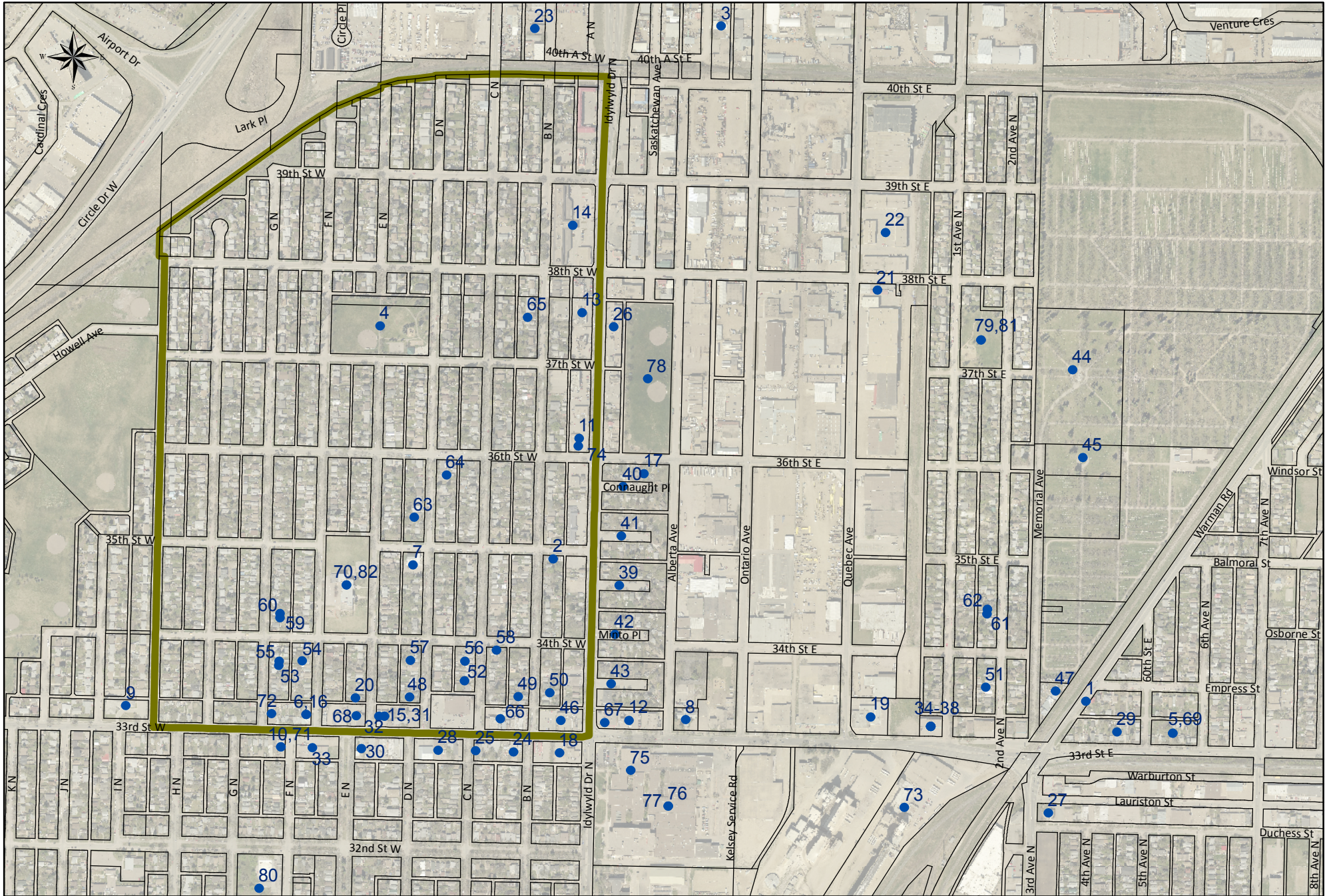
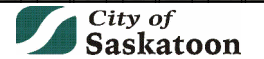


Mayfair Cultural Inventory



Nov 2013 2011 Aerial Image

N:\Planning\ESRI\Requests\City_planning\Riversdale_Cultural_Mapping\Cultural_Mapping.mxd



NOTE: The information contained on this map is for reference only and not to be used for legal purposes. All proposed line work is subject to change. This map may not be reproduced without the expressed written consent of the Future Growth, Mapping & Research Section.

Mayfair Cultural Sites

Number	Location	Name	Description
1	Warman and 33rd	Warman Wall	Art
2	1338 Avenue B	Youth For Christ	Art and Culture Venues and Facilities
3	1926 Alberta Avenue	GlennRoss Studios	Art and Culture Venues and Facilities
4	37th and Avenue D	A. H. Brown Park; Playground Program	Art and Culture Venues and Facilities
5	510 33rd Street	Better Off Duds	Art and Culture Venues and Facilities
6	Avenue F & 33rd	Mayfair Library	Art and Culture Venues and Facilities
7	1339 Avenue D North	Carpenter's Church (Mayfair Mennonite Church)	Church
8	18 33rd Street	St. Michael's Church; St. Michael School	Church
9	902 33rd Street	Mayfair United Church	Church; Art and Culture Venues and Facilities
10	1143 Avenue F North	AIDS Saskatoon	Community space
11	1501 Idywyld Dr N	Robins Doughnuts	Community space
12	16 33rd Street East	Tim Hortons	Community space
13	1619 Idywyld Dr N	Tim Hortons	Community space
14	1715 Idywyld Drive	Best Western	Community space
15	418 33rd Street	Back to Beans Café	Community space
16	602 33rd Street	Mayfair Library	Community space
17	9 Connaught Place	Anne Szumigalski's Former House	Community space; Historical Building/Site
18	107 33rd Street	Expressions Salon	Creative business
19	1202A Quebec Avenue	Universal Career College	Creative business
20	1211 Avenue E North	Wood Art Portraits	Creative business
21	1636 Quebec Avenue	Imagine That Media	Creative business
22	1730 Quebec Avenue Saskatoon	Prairie Lily Knitting & Needlework Shop	Creative business
23	1925 Avenue B N	Lucky Bastards Distillery	Creative business
24	203 33rd Street	Mayfair Hardware	Creative business
25	219 33rd Street	Kreepy Kritterz	Creative business
26	2A-1620 Idywyld Dr N	Wellness Centre Saskatoon	Creative business
27	308 Duchess St	Imagery Photography	Creative business
28	309B 33rd Street	Flag Shop	Creative business
29	410 33rd Street	Second Chance on 33rd	Creative business
30	417 33rd Street	Skin Walker Tattoo	Creative business
31	418 33rd Street	Funk's Furniture and Antiques	Creative business
32	420 33rd Street	Christies	Creative business
33	511 33rd Street	Ukrainian Books and Parcel Service	Creative business
34	96 33rd Street	Dance Dynamics	Creative business
35	96 33rd Street	A Bit More Hip	Creative business
36	96 33rd Street	Dawn Watier Designs	Creative business
37	96 33rd Sreet East	JNS Yoga Studio	Creative business
38	96A 33rd Street	Babette's Fashion Accessories	Creative business
39	Aberdeen	Street Name	Historic Commemorations
40	Connaught	Street Name	Historic Commemorations
41	Grey	Street Name	Historic Commemorations
42	Minto	Street Name	Historic Commemorations
43	Stanley	Street Name	Historic Commemorations
44	Woodlawn Cemetery	Memorial Avenue in Woodlawn cemetery also called Avenue of the Elms	Historic Commemorations
45	Woodlawn Cemetery	Grave & Statue	Historic Commemorations
46	110 33rd Street	O.K Economy	Historical Building/Site
47	1202 3rd Avenue North	Commercial	Historical Building/Site
48	1205 Avenue D N	House	Historical Building/Site
49	1215 Avenue B	House	Historical Building/Site
50	1216 Avenue B	House	Historical Building/Site
51	1223 2nd Avenue N	house	Historical Building/Site
52	1223 Avenue C N	House	Historical Building/Site
53	1228 Avenue G N	Lock Stave House	Historical Building/Site
54	1229 Avenue F N	Lock Stave House	Historical Building/Site
55	1230 Avenue G N	Lock Stave House	Historical Building/Site
56	1231 Avenue C N	House	Historical Building/Site
57	1231 Avenue E North	House	Historical Building/Site
58	1238 Avenue C	House	Historical Building/Site
59	1308 Avenue G N	Twin House	Historical Building/Site
60	1310 Avenue G N	Twin House	Historical Building/Site
61	1317 2nd Avenue North	Lock Stave House	Historical Building/Site
62	1319 2nd Avenue N	Lock Stave House	Historical Building/Site
63	1413 Avenue D	House	Historical Building/Site
64	1434 Avenue D	House	Historical Building/Site
65	1619 Avenue B N	House	Historical Building/Site
66	214 33rd Street W	House	Historical Building/Site
67	33rd and idywyld	Proposed Tourist Camp	Historical Building/Site
68	504 33rd Streert W	Retail	Historical Building/Site
69	510 33rd Street	Café Vivant	Historical Building/Site
70	510 34th Street	Mayfair School	Historical Building/Site
71	601 33rd Street	Gofman's Confectionary	Historical Building/Site
72	620 33rd Street	Aero Confectionary	Historical Building/Site
73	95 33rd St E	Robin Hood Flour Mill (Now Horizon Milling G.P)	Historical Building/Site
74	Idywyld and 36th Street	House	Historical Building/Site
75	Location of Siast Campus	Armoury	Historical Building/Site
76	Siast Campus	Oliver Lodge	Historical Building/Site
77	Siast Campus	Normal School	Historical Building/Site
78	1535 Alberta Avenue	Industrial Park	Park
79	1626 1st Avenue	J.H Valens Park	Park
80	1025 Avenue F North	Mayfair Pool	Youth
81	1st Avenue N	Playground Program	Youth
82	34th Street	Garden Club; Disorganized Sports	Youth

MAYFAIR & KELSEY-WOODLAWN AREA

LEGEND

— NEIGHBOURHOOD BOUNDARY

POINTS OF INTEREST

- 1 Evidence of Street Car Tracks
- 2 Mayfair Community School
- 3 Mayfair Drugs
- 4 Mayfair Hardware
- 5 A.H. Browne Park
- 6 Industrial Park
- 7 St. Michael's School
- 8 Robin Hood Flour Mills (Now Horizon Milling G.P.)
- 9 Express Bakery
- 10 Dr. J. Valens Park
- 11 Woodlawn Cemetery
- Wartime Houses (Multiple Locations)

ARTS & CULTURE

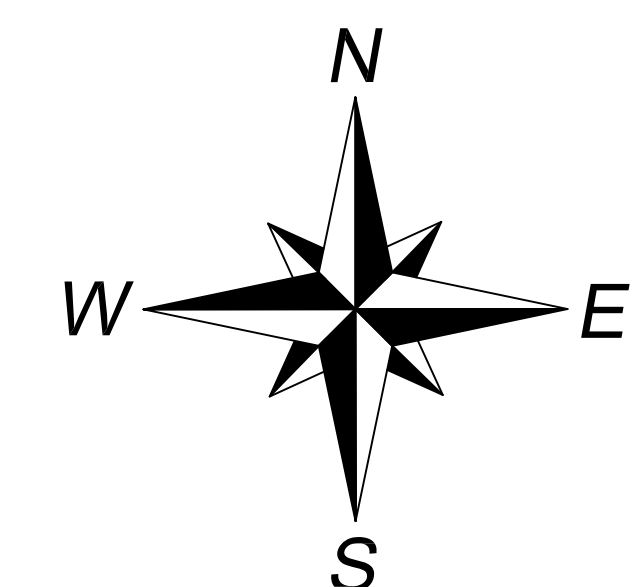
- 1 Mayfair Library
- 2 Penn's Antiques
- 3 Carpenter's Church Saskatoon
- 4 Saskatoon Youth for Christ
- 5 Chinese Martial Arts Academy
- 6 Saskatchewan Archaeological Society
- 7 JNS Yoga Studio & Dance Dynamic Studio

RESTAURANTS

- 1 Rice Bowl Fusion
- 2 Nha Trang
- 3 Saigon II
- 4 McDonald's (1st location in Saskatoon)
- 5 A & W
- 6 Taunte Maria's

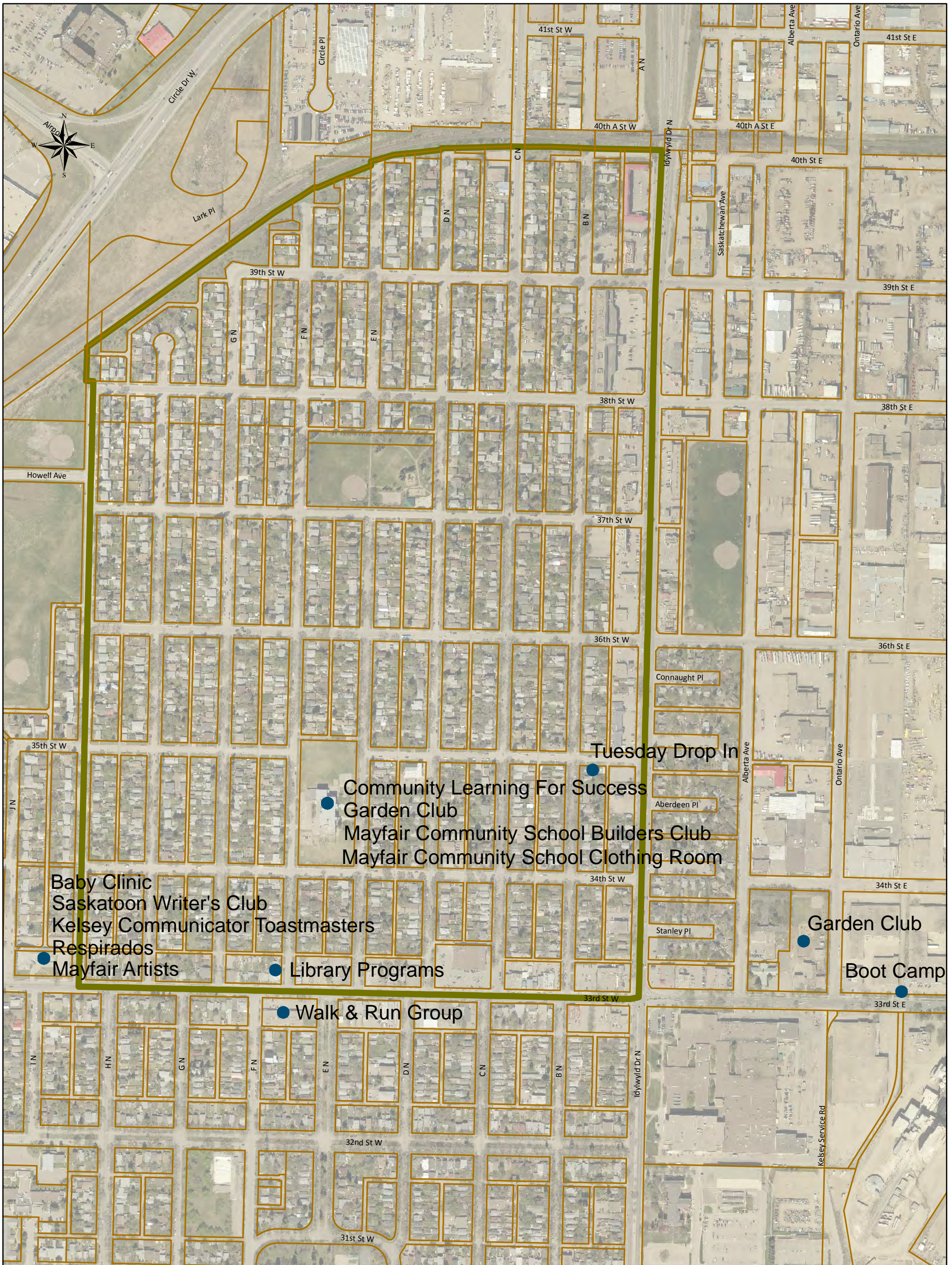
CREATIVE BUSINESSES

- 1 Lucky Bastard Distillers
- 2 Mylynh Bridal & Sew
- 3 Eb's Source for Adventure
- 4 The Fun Factory
- 5 Prairie Lily Knitting & Needlework Shop
- 6 Fitness Focus
- 7 Better off Duds
- 8 Christie's Mayfair Bakery
- 9 Funk Furniture Repairs
- 10 Saskatoon Flag Shop

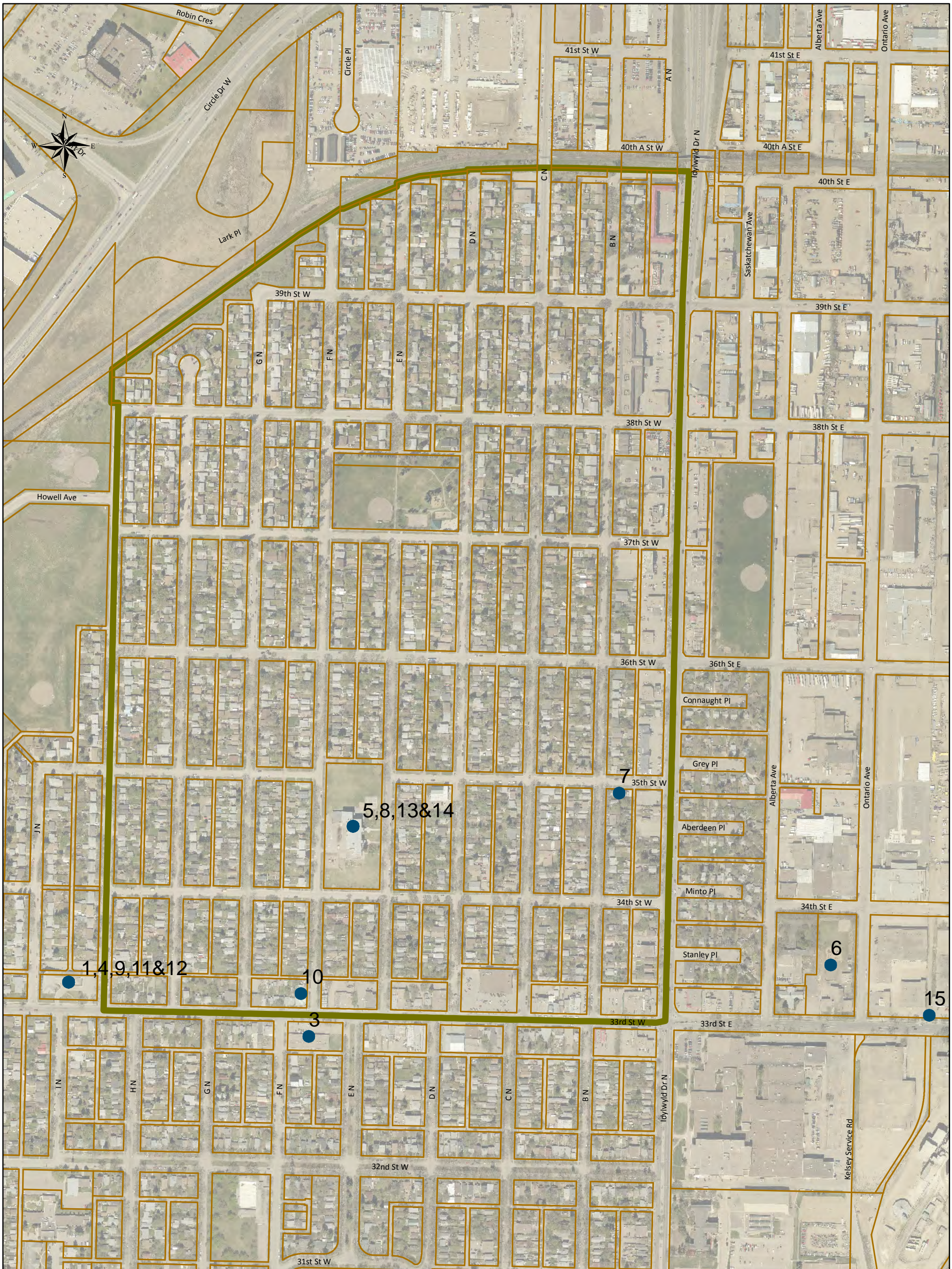


NOTE: The information contained on this map is for reference only and not to be used for legal purposes. This map may not be reproduced without the expressed written consent of Community Services - Future Growth, Mapping & Research Section
DRAWING NOT TO BE SCALED
April 12, 2013

Mayfair Cultural Inventory - Community Groups



Mayfair Cultural Inventory - Community Groups



Number	Location	Name	Location	Time
1	902 33rd Street	Respirados	Mayfair Church	
2	Avenue C & 33rd Street	BlueGrass Music Group	Avenue C & 33rd St	
3	511 33rd Street	Walk & Run Group	Medicine Shoppe	
4	902 33rd Street	Mayfair Artists	Mayfair Church	
5	510 34th Street	Garden Club	Mayfair School	
6	22 33rd Street	Garden Club	St. Michael School	
7	1338 Avenue B	Tuesday Drop In	Youth for Christ	
8	510 34th Street	Mayfair Community School Clothing Room	Mayfair school	
9	902 33rd Street	Baby Clinic	Mayfair Church	Monday 1-3
10	33rd & Avenue F	Library Programs	Mayfair Library	
11	902 33rd Street	Saskatoon Writer's Club	Mayfair Church	First Thursdays
12	902 33rd Street	Kelsey Communicator Toastmasters	Mayfair Church	Thursdays
13	510 34th Street	Mayfair Community School Builders Club	Mayfair School	
14	510 34th Street	Community Learning For Success	Mayfair School	Monday-Friday 9-12
15	1250 Ontario Avenue	Boot Camp	Fitness Focus	

Mayfair Cultural Inventory - Stories



Number	Location	People Involved	Story	Where
1	510 34th Street	Annie E. Wilson	Taught 29 years in an noteworthy, efficient, interesting fashion. Her students testify to her beautiful character and keen interest in helping her pupils.	Mayfair School
2	33rd Street and Avenue F	Community Members	Community members raised \$70,000 for the construction of a permanent library in 1991.	Mayfair Library
3	Siast Campus	Normal School Teachers	In the 1940's grades were grouped together to duplicate conditions found in rural areas for the student teachers to learn.	Mayfair School
4	510 34th Street	Miss A. E Harris	In 1919, the first classes were held at the school with A. E Harris as the first Principal.	Mayfair School
5	37th Street and Avenue E	City of Saskatoon	After community involvement, the city installed its first "skate park" which consisted of a raised corner of a basketball tarmac.	A. H. Brown Park
6	902 33rd Street	Clubs and Scouts	For many years, the Scouts and Cubs met at Mayfair Church.	Mayfair Church
7	301 33rd Street		When the Century 21 used to be a bank, it was the most robbed bank location in all of Saskatoon.	BMO Bank
8	16 33rd Street		The location Tim Hortons is now used to be the place where street cars would turn around.	Tim Hortons on 33rd
9	37th Street and Avenue E	Community Members	Informal Community Garden where residents used to grow potatoes.	A. H. Brown Park
10	Cul-de-sacs off Idywyld		Called "The Five Horse Shoes."	Cul-de-sacs along Idywyld
11	510 34th Street	Vice Principal of Mayfair School	J.M Cowie, vice princial at Mayfair School died in action in September of 1941.	
12	110 33rd Street	Ham and Hog	Used to give out free wieners to the kids of the neighbourhood.	Red and White Butcher Shop
13	106 Circle Drive		The location of the Travelodge used to be a large gravel pit	Travelodge
14	504 33rd Street		Used to have a soda fountain.	Mayfair Drugs
15	402 33rd Street		Used be a skating rink behind what is now Momentum Sports	Goalie Crease
16	1502 Avenue I		In 1955, three young children and their dog, Skipper, died after their house caught fire. Eye witnesses said the father, Mr. Fehr attempted to get back into the building to find his three children but was unable to because of the mass of flames.	1502 Avenue I
17	902 33rd Street		Its original location at 501 33rd street burnt down. They then relocated to avenue I and 33rd street. After being fire bombed, they built the third Mayfair church that still stands today.	Mayfair Church
18	1025 Avenue F		Used to be a skating rink in the winter and a field in the summer. Residents have had to fight for the pool many times. Residents felt that if they could not go on vacation, at least they had the pool. At times it got so busy that the girls would get fifteen minutes to swim and then with a whistle, the boys would then take a turn for fifteen minutes. There would also be waterpolo games held at night.	Mayfair Pool
19	302 33rd Street		Safeway is highly valued in our community. As the only grocery store in the vicinity, it supplies affordable fresh food to the residents of Mayfair and surrounding communitites. I also really appreciate how I recognize and know the cashiers. We must be very careful as a community to not allow too many fast food restaurants to populate the business district.	Safeway
20	203 33rd Street		Before there were any big box stores in Saskatoon, Mayfair Hardware was the place to go for almost anything. The walls were filled to the ceiling. Bruce would even travel to other hardware stores across the province to buy uncommon items to sell at his store. Bruce did not ever keep an inventory on the computer but instead relied on his sharp memory.	Mayfair Hardware
21	1715 Idywyld Dr		Justin Beiber and Fleetwood Mac both stayed in this Hotel when they were in Saskatoon.	Best Western
22	203 33rd Street		Mayfair Hardware has long been known for its Christmas trees for sale in the winter. There is a lot just east of the store.	Mayfair Hardware
23	33rd Street		The reason the North-West street that run along 33rd street do not line up is because it was a corrector street for surveyors.	
24	33rd Street		I never had to own a car. Everything is in walking distance. It is one of the main reasons I did not choose to live in a new suburb.	
25	33rd Street	Army Base Marching Band	People would be able to hear the marching band practice all through Caswell and Mayfair	Along 33rd Street and all over the west side
26	Idywyld		Used to be called Avenue A but the name changed in 1964 when the Idywyld bridge was built.	Idywyld Drive
27	Kelsey Neighbourhood		Called "Quietest Neighbourhood in the World"	Kelsey
28	Mayfair		Water man, ice wagon, bread and milk delivery all used to delivery in Mayfair	

29	33rd Street and Avenue F	Community Members	The Mayfair community has a long history. The plaque that marks the names of the Community Association Presidents remains at Mayfair Library. Mayfair library is on the site that used to be the community hall, where the community association used to meet.	Community Association
30	Kelsey Industrial		Before the Industries moved into this area the cul-de-sacs on Idywyld used to back onto wheat and barley fields	Kelsey Industrial Area
31	Warman and 33rd Street		Called "The Diamond" because of the shape made by the railway tracks.	Railway intersection of 33rd street and Warman Road
32	Avenue F & 33rd Street			Mayfair Library used to operate out of the basement of the community hall. When the community hall was torn down, residents felt so strongly about their library that they raised \$70,000 to build the beautiful existing library.
33	Mayfair			When land was distributed for those interested in homesteading, the Marr family was given land on the site of where Mayfair is today. Homesteaders were given land for free if after three years they fulfilled certain requirements. There is no evidence that the Marr family actually fulfilled these requirements although they were given the land at first.
34	Christie's Bakery			Christies bakery used to have a barn across the street to keep their horses
35	Aberdeen Place	Toboggan Hill		Behind the five cul-de-sacs on Idywyld is a slope that children used to use as a Toboggan Hill in the winter.
36	Avenue F & 33rd Street	Community Hall		Dances were held every Saturday night until the community hall was torn down.
37	33rd Street			The streetcar went up and down 33rd street until 1951.
38	33rd street	Dairy Whip		Real ice cream. Made from cream, and from local milk.
39	Mayfair		Mayfair has undergone a transition from predominately home owners to many more landlords. The presence of Students at Universal Career College and at Siast has influenced this.	
40	CN Abandoned Line		Community members hope this will one day be a place for gardens and more affordable housing	Abandoned CN Spur Line
41	Mayfair			Development happened in an organic way and in different stages, at different time periods. This meant that in Mayfairs beginnings in 1920's, houses were sporatic and the lots in between were desolate and muddy.
42	Mayfair		People that could not afford to live in the subdivided Mayfair community lived in shacks further north and hidden along the riverbank.	Mayfair
43	Streets of Mayfair			Historically, on any given day the ice delivery, milk delivery and bread delivery paraded the streets.
44	Mayfair			Mayfair was known to be full of families and many blue collar workers. This was in contrast to Caswell Hill that was known for wealthier residents and artists.
45	33rd street			If you lived anywhere close to 33rd street. The street cars served as an alarm clock at 6 am every morning
46	32nd Street and Avenue I			A few places in the neighbourhood had stables in the early years. For example these Ruskin Stables.
47	Mayfair			Although this is not the case anymore, I used to know everyone on my street by name.
48	Avenue D			A large yellow house that used to be home to very talented gardeners. The residents used to have a large glass green house that was since torn down that sold tomato and bedding plants.
49	Henry Kelsey park		Used to be a big slew	Henry Kelsey Park
50	32nd Street and Avenue I		Hope Fellowship Church was formerly named Central Mennonite Church. Its original location was the corner of Avenue C and 33rd Street (Safeway Parking lot). In 1966 it was moved to its present location on 32nd Street and Avenue I.	32nd Street and Avenue I