



**PUBLIC AGENDA
EXECUTIVE COMMITTEE**

**Monday, June 15, 2015, 12:00 p.m.
Council Chamber, City Hall**

Pages

1. CALL TO ORDER

2. CONFIRMATION OF AGENDA

Recommendation

That the agenda be confirmed as presented.

3. DECLARATION OF PECUNIARY INTEREST

4. ADOPTION OF MINUTES

Recommendation

That the minutes of the public meeting of Executive Committee held on May 19, 2015, be approved.

5. UNFINISHED BUSINESS

6. COMMUNICATIONS (requiring the direction of the Committee)

6.1 Delegated Authority Matters

**6.1.1 Saskatoon North Partnership for Growth Regional Plan - Interim
Development Strategy (File No. CK. 4250-1)**

6 - 40

Recommendation

That the information be received.

6.2 Matters Requiring Direction

- 6.2.1 Appointment - Representative of Saskatoon SPCA on Advisory Committee on Animal Control (File No. CK. 225-9) 41 - 41**

Recommendation

That a report be forwarded to City Council confirming the appointment of Dr. Sandra Newmann as the representative of the Saskatoon SPCA on the Advisory Committee on Animal Control.

- 6.2.2 Meeting - Executive Committee and Board of Police Commissioners (File No. CK. 225-51) 42 - 42**

Recommendation

That Executive Committee identify any concerns to be discussed in advance of its meeting with the Board of Police Commissioners scheduled for July 22, 2015.

- 6.2.3 Bylaw No. 8244, The Noise Bylaw, Section 5.3 Amendment (File No. CK. 185-15) 43 - 43**

Recommendation

That Executive Committee recommend to City Council that the City Solicitor prepare an amendment to section 5.3 of Noise Bylaw No. 8244 to include the ability to charge those individuals who fail to comply with an officer's request.

- 6.2.4 Municipal Heritage Property Designation - 1102 Spadina Crescent East (File No. CK. 710-62) 44 - 48**

Recommendation

That the information be received and forwarded to the Municipal Heritage Advisory Committee for review and report to the Standing Policy Committee on Planning, Development & Community Services and subsequent report to City Council.

6.3 Requests to Speak (new matters)

7. REPORTS FROM ADMINISTRATION

7.1 Delegated Authority Matters

7.2 Matters Requiring Direction

- 7.2.1 **Canada 150 Community Infrastructure Program (File No. CK. 1860-1)** 49 - 53

Recommendation

That the Administration submit the following project applications to the Canada 150 Community Infrastructure Program:

1. MVA Trail Completion
2. Saskatoon Field House Main Track Flooring Repair
3. White Buffalo Youth Lodge Roof
4. Play Structures – City Wide
5. Mendel Building – Accessibility Lifts

- 7.2.2 **2016 Business Plan and Budget Process (File No. CK. 430-72 x 1700-1)**

- 7.2.2.1 **The 2016 Business Plan and Budget Process: The Impact of Inflation and Growth (File No. CK. 430-72 x 1700-1)** 54 - 65

Recommendation

That the Administration:

1. Continue to refine and include the major inflationary impacts to the 2016 Business Plan and Budget as outlined in this report, currently estimated at approximately \$11.4 million; and
2. Manage the additional growth pressures of \$1.35 million for 2016, as identified in this report, through the City of Saskatoon's Continuous Improvement Strategy, and not include this estimated cost in the 2016 Business Plan and Budget.

7.2.2.2 City of Saskatoon Long-Term Financial Sustainability Plan 2015-2025 (File No. CK. 1500-1)

66 - 143

Recommendation

That the Executive Committee recommend to City Council:

1. That the First Edition of the City of Saskatoon's Long-Term Financial Sustainability Plan: 2015 – 2025 be received as information; and
2. That the recommendations included within the First Edition of the City of Saskatoon's Long-Term Financial Sustainability Plan: 2015 – 2025 be approved.

7.2.2.3 Saskatoon Infrastructure and Debt National Comparison (File No. CK. 1500-1)

144 - 158

Recommendation

That the information be received.

8. LEGISLATIVE REPORTS

8.1 Delegated Authority Matters

8.2 Matters Requiring Direction

9. URGENT BUSINESS

10. IN CAMERA AGENDA ITEMS

10.1 Board Appointment

[In Camera - Personal Information]

10.2 Project Update

[In Camera - Economic/Financial and Other Interests]

10.3 Solicitor Report - Capital Project

[In Camera - Solicitor/Client Privilege]

10.4 Solicitor Report - Procedure

[In Camera - Solicitor/Client Privilege]

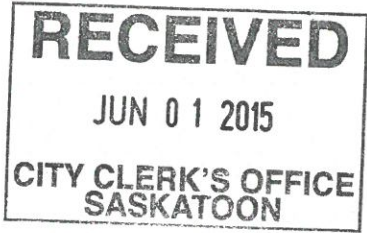
10.5 Project Update

[In Camera - Economic/Financial and Other Interests]

10.6 Human Resource Matter

[In Camera - Labour/Personnel Matters]

11. ADJOURNMENT



May 27, 2015

Ms. Joanne Sproule, City Clerk
City of Saskatoon
222 3rd Avenue North
Saskatoon, Saskatchewan S7K 0J5

Dear Ms. Sproule:

Re: Saskatoon North Partnership for Growth Regional Plan – Interim Development Strategy

On May 26, 2015, the Regional Oversight Committee (ROC) for the Saskatoon North Partnership for Growth (P4G) unanimously approved the Saskatoon North Partnership for Growth Regional Plan - Interim Development Strategy and passed a resolution as follows:

That the Saskatoon North Partnership for Growth Regional Plan - Interim Development Strategy attached as Appendix I be forwarded to the Cities of Warman, Martensville and Saskatoon, the Town of Osler, and the Rural Municipality of Corman Park as well as the Ministry of Government Relations for information.

A copy of the Saskatoon North Partnership for Growth Regional Plan – Interim Development Strategy has been attached for your information.

Thank you.

Christine Gutmann
Project Manager, P4G Regional Plan
Saskatoon North Partnership for Growth (P4G)
Phone: 306-986-9734
E-Mail: Christine.Gutmann@saskatoon.ca

Attachment: Saskatoon North Partnership for Growth Regional Plan – Interim Development Strategy

cc. Randy Grauer, General Manager, Community Services Department, City of Saskatoon

INTERIM DEVELOPMENT STRATEGY

Approved by the P4G Regional Oversight Committee
May 26, 2015



SASKATOON NORTH
PARTNERSHIP FOR GROWTH
REGIONAL PLAN



Prepared for
Saskatoon North Partnership
for Growth

Prepared by
O2 Planning + Design, Inc.

O2



SASKATOON NORTH
PARTNERSHIP FOR GROWTH
REGIONAL PLAN

Table of Contents

EXECUTIVE SUMMARY	iii
INTRODUCTION	1
RECOMMENDED DEVELOPMENT PROJECTS	7
Highway 41 Interim Use	8
Vista Ridge	9
PSI Eco-Industrial Site	12
Silver Sky	13
RM Industrial Interim Uses	16
Corman Industrial Park Concept Plan	19
ADDITIONAL RECOMMENDATIONS	22
IMPLEMENTATION	22

Executive Summary



EXECUTIVE SUMMARY

The Saskatoon North Partnership for Growth (P4G) is a recently established collaborative which includes political and administrative representation from the partnering municipalities, including the Rural Municipality of Corman Park (RM); Cities of Saskatoon, Warman and Martensville; and the Town of Osler, as well as an advisory representative from the Saskatoon Regional Economic Development Authority (SREDA).

As projections show that the Region could approach 500,000 residents within 20 years, planning for future growth will be a priority going into the future. The P4G is currently working to develop a Regional Plan, which will address long-term regional strategies in areas surrounding all of the urban municipalities in the defined study area to address this growth.

INTENT OF THE INTERIM DEVELOPMENT STRATEGY

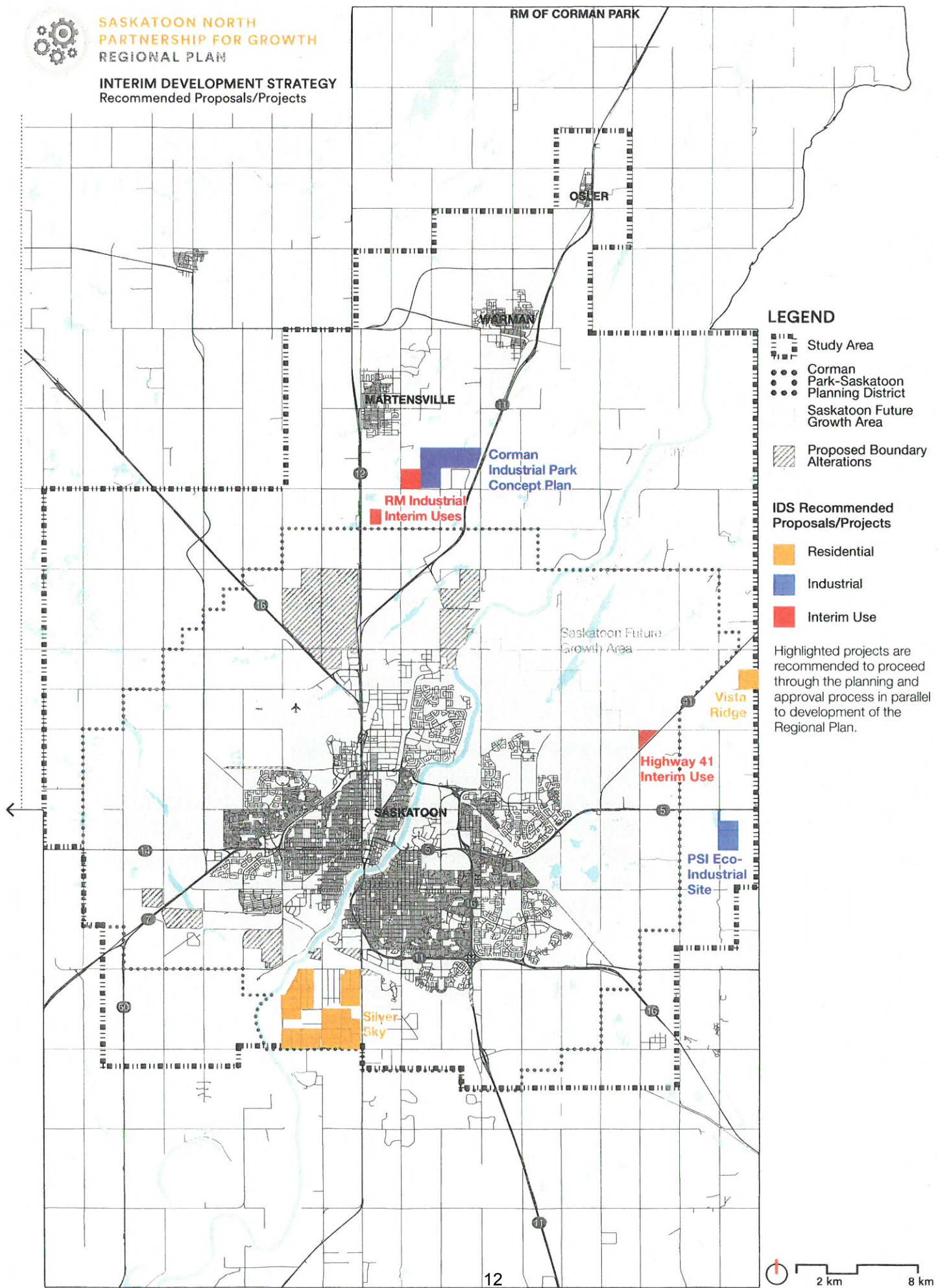
There are currently a number of pending development projects on sites across the P4G Region. These projects were initiated prior to the start of the Regional Plan process; they range in progression from exploratory discussions to projects in various stages of the municipal review and approvals process. The Regional Plan will ultimately explore and address the long-range planning of the areas in which these projects are located. However, it is recognized that development projects of certain types at certain locations might generally align with the expected goals of the Regional Plan and will not affect achievement of a long-range vision for the Region.

This **Interim Development Strategy (IDS)** formally identifies the short-term or interim development projects of inter-jurisdictional interest and the conditions under which P4G member municipalities may allow them to move forward in parallel to development of the Regional Plan over the next 18-24 months. It is intended to allow for specific non-contentious projects that are both consistent with the vision for the Region as well as in a sufficient state of readiness to proceed through the normal development review and approval process. It ensures that the Regional Plan process does not unduly slow down development and growth while the Regional Plan is under development. The IDS does not, however, provide tacit approval of any development project. Existing legislation, plans, policies, requirements for supporting studies (e.g., servicing strategies and financing strategies), are still necessary for development to proceed in all cases.



**SASKATOON NORTH
PARTNERSHIP FOR GROWTH
REGIONAL PLAN**

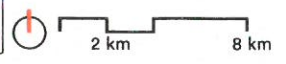
**INTERIM DEVELOPMENT STRATEGY
Recommended Proposals/Projects**



LEGEND

- Study Area
- Corman Park-Saskatoon Planning District
- Saskatoon Future Growth Area
- Proposed Boundary Alterations
- IDS Recommended Proposals/Projects**
- Residential
- Industrial
- Interim Use

Highlighted projects are recommended to proceed through the planning and approval process in parallel to development of the Regional Plan.



APPROACH

The IDS was developed through a review of short-term and interim development projects identified by P4G member municipalities across the Regional Plan study area. The review entailed an examination of each project within the context of the following regional planning considerations:

- Development patterns and compatibility, including the nature of any interim uses
- Land demand and economic impact
- Inter-jurisdictional interests
- First Nations interests
- Water and wastewater servicing
- Transportation access and infrastructure
- Drainage and flooding
- Natural areas and environmental systems
- Agricultural operations
- Heritage, recreation, and aesthetic resources

RECOMMENDATIONS

Based on an examination of each project given the above considerations, a set of recommended projects were identified. Through approval of the IDS by the P4G Regional Oversight Committee (ROC), these projects may proceed with preliminary studies, municipal negotiations, and/or the formal development review and approvals processes over the next 18-24 months, in parallel with the Regional Plan. Existing applicable legislation, policy, and agreements that govern these processes already remain in full effect.

The IDS recommends that the following projects proceed in parallel to the Regional Plan:

- **Highway 41 Interim Use.** One interim use project, an agri-commercial development, has been proposed near Highway 41, in the eastern portion of the Regional Plan study area, within the Corman Park-Saskatoon Planning District. The interim nature of the proposal ensures that it could be easily redeveloped and tied to centralized servicing in the future. Therefore, it should not affect achievement of the Regional Plan vision and may proceed prior to completion of the Regional Plan.
- **Vista Ridge.** This proposed multi-parcel country residential development is located on the eastern edge of the Regional Plan study area. It is at the edge of the City of Saskatoon's identified potential future urban growth area (which encompasses lands between Highway 41 and Highway 5)

IDS Map (opposite)

The IDS encompasses proposed development projects from around the Regional Plan study area.

and is not directly adjacent to Highway 41. Its location away from a key transportation corridor and at the furthest edge of the City's potential future urban growth area suggests that the project should not affect achievement of the Regional Plan vision should the project proceed in the short-term.

PSI Eco-Industrial Site. This development project entails a proposed small-scale office and eco-industrial park. The limited scale of the development and potentially temporary nature of certain portions ensures that it will have little impact on long-term planning considerations in this portion of the Regional Plan study area.

Silver Sky. This proposal includes residential, mixed-use, and recreational components largely compatible with existing country residential development. Its short-term implementation will not impact achievement of the Regional Plan's vision and the review process should continue in parallel to development of the Regional Plan. That said, significant transportation and servicing issues still require resolution between the City and RM.

RM Industrial Interim Uses. The RM has been in discussion with several landowners about potential interim uses developments near Highway 12, south of Martensville and within the vicinity of the existing North Corman Industrial Park. Such proposals are appropriate in the location given the presence of existing light industrial development as well as nuisance uses, such as a local landfill and sewage lagoon. Short-term area drainage plans will be required to manage drainage for these sites, though, as broader regional stormwater infrastructure is not likely to be developed in the short-term.

Corman Industrial Park Concept Plan. The RM has an approved plan in place for a light industrial park southeast of Martensville and partially adjacent to Highway 11. It is an extension of the existing North Corman Industrial Park. For many of the same reasons and with the same conditions given for the RM Industrial Interim Uses sites (above), development under this plan may proceed in parallel to the Regional Plan.

In addition to the project-specific recommendations, an overall recommendation of the IDS is that the a **regional commercial and industrial market study** focused on the northern portion of the Regional Plan study area be undertaken to inform the Regional Plan. This would examine the real estate market and trade

area for commercial and industrial businesses north of the City of Saskatoon. It would help to ensure that the benefits of economic development are balanced between the municipalities, and that there would not be a significant impact on downtown Saskatoon as the retail hub for the region or any existing retail within the municipalities of Martensville, Warman, and Osler.

IMPLEMENTATION

The IDS is not a statutory document and it does not stand apart from the Regional Plan. Approval of the IDS by the ROC constitutes a good-faith agreement among P4G municipalities that all of the identified projects can proceed through the normal development review and approvals process prior to Regional Plan completion. ROC approval of the IDS facilitates continued work on all projects **in parallel** to work on the Regional Plan. Once complete and adopted, the Regional Plan will supersede the IDS.

Importantly, the recommendation of a project for the IDS does not constitute endorsement or statutory approval of the project. Existing legislation, plans, policies, requirements for supporting studies (e.g., servicing strategies and financing strategies), are still necessary for development to proceed in all cases.

Furthermore, the IDS does not preclude the continuation of any municipal-initiated 'pre-planning' work or preliminary studies. Initial coordination of this work between developers, municipalities, the P4G, and other stakeholders as necessary is encouraged and permitted in parallel with the Regional Plan. Interim findings of this work should inform the ongoing development of the Regional Plan, and vice versa.

Any ongoing projects not included in the IDS may not formally enter the municipal review process until the Regional Plan is complete. By not being included in the IDS, such projects will eventually be examined within the context of the policy direction provided by the Regional Plan in addition to applicable legislation, policy, and agreements already in place.

Interim Development Strategy



INTRODUCTION

The Saskatoon North Partnership for Growth (P4G) is a recently established collaborative, which includes political and administrative representation from the partnering municipalities, including the Rural Municipality of Corman Park (RM); Cities of Saskatoon, Warman and Martensville; and the Town of Osler, as well as an advisory representative from the Saskatoon Regional Economic Development Authority (SREDA). With a population of over 250,000, these communities represent a majority of the population of the greater Saskatoon region, the largest metro area in Saskatchewan and one of the fastest growing areas in the country. As projections show that the Region could approach 500,000 residents within 20 years, planning for future growth will be a priority going into the future.

P4G REGIONAL PLAN

The P4G is currently working to develop a Regional Plan, which will address long-term regional strategies in areas surrounding all of the urban municipalities in the defined study area. The Regional Plan will establish a coordinated approach to land use, population, transportation, utilities, services, finances, and other relevant issues that may affect the development of the Region as a whole. It will examine many current regional concerns, including:

- management of rural and urban growth corridors;
- coordination of inter-jurisdictional relationships in long-term planning;
- strategic investment in adequate infrastructure and facilities in advance to allow for growth;
- provision of adequate supplies of serviced land to permit new development;
- impacts of dispersed and unplanned forms of development; and
- effects of growth on quality of life and social capital.

To address these concerns, the Plan will include:

- a **Background Study** of the regional context and major issues relevant to regional planning;
- a statement of the **vision, guiding principles, goals, and objectives** for the P4G area;
- a **Regional Land Use Map** containing proposed future land uses in rural and urban areas;
- a **Regional Servicing Strategy** with recommendations for strategic infrastructure;

- associated **land use and development policies** for the P4G Region; and
- a **governance and administration framework** for the implementation of the Regional Plan, including recommended funding approaches.

INTENT OF THE INTERIM DEVELOPMENT STRATEGY

It is recognized that within the P4G Region there are currently development projects that are pending within areas of inter-jurisdictional interest. These development projects were initiated prior to the start of the Regional Plan process; they range in progression from exploratory discussions to projects in various stages of the municipal review and approvals process. Although the full Regional Plan will address the long-range planning of these sites, it is recognized that development of certain types at certain locations in the short-term will generally align with the expected goals of the Regional Plan, and will not impact achievement of a long-range vision for the Region.

This **Interim Development Strategy** (IDS) formally identifies the short-term and interim development projects of inter-jurisdictional interest that, through an examination within the context of a range of regional planning considerations, are recommended to move forward in parallel to the development of the Regional Plan. It is intended to allow for specific non-contentious projects that are both consistent with the vision for the Region as well as in a sufficient state of readiness to proceed through the normal development review and approval process. It ensures that the Regional Plan process does not unduly slow down development and growth while the Regional Plan is under development.

The IDS does not, however, provide tacit approval of any development project. Existing legislation, plans, policies, requirements for supporting studies (e.g., servicing strategies and financing strategies), are still necessary for development to proceed in all cases. Additional terms under which P4G member municipalities may facilitate the continuation of these projects—those issues that must be resolved and conditions that must be met—are described for each project.

APPROACH

The IDS was developed through the review of a range of specific development projects and several broader land areas across the Regional Plan study area, as identified in proposals and expressions of interest for development received by P4G member municipalities over the past several years. This included proposals received by the RM as a result of the 2013 Call for Proposals for new multi-parcel residential development projects. The review of proposals for the IDS broadly considered three questions:

- Is the development process (i.e., supporting studies, planning, design, municipal review and approvals) for a project already in-progress or able to begin prior to completion of the Regional Plan? To be considered

'short-term' for the purposes of consideration within the IDS, this must be the case.

- Is the proposed development project suitable given its context? Suitability is determined by considerations of location, timing, scale, servicing availability, complexity, and others regional planning considerations that are described in more detail below. Interim uses—generally, lightly serviced, low-intensity, relatively non-permanent development—may be suitable given the context.
- Are there lands, infrastructure, existing development, or resources within or close to the proposed project that will be negatively impacted by development if it proceeds in the short-term?

To answer these questions, an examination of each project proposal was made in view of the following regional planning considerations:

- **Development patterns and compatibility.** The compatibility of the proposed project with its existing and possible future development context is critical. The project should be located close to existing development or otherwise be compatible with existing and planned uses in the general area. It should be consistent with contextual or potential development patterns (e.g., identified urban growth areas). If, given the context and circumstance, an interim use is preferable at a location, the proposed development:
 - must be compatible with future urban growth;
 - must be located in areas where growth plans are not finalized and urban growth is not imminent;
 - must not compromise the cost-effective extension of urban services;
 - must have few/minor servicing requirements;
 - must be characterized by few permanent structures or buildings that can be readily removed or relocated;
 - should be comprised of large parcels (to encourage future subdivision).
- **Land markets and the regional economy.** Releasing lands for commercial and industrial uses should be done to consider the economic needs of the Region, and to provide benefits to all P4G members. Projects that will not result in an oversupply of commercial or industrial lands before the Regional Plan is complete are preferred for the IDS.
- **Inter-jurisdictional interests.** There may be a number of jurisdictions that have an interest in project's site and/or context, including other municipalities and the provincial and federal governments. For the IDS, projects are preferred where potential inter-jurisdictional conflict is

minimized or easily resolved through existing processes, and/or where there either potential or ongoing joint planning and management efforts between different governments.

- **First Nations interests.** Short-term or interim development is preferred in areas that will not negatively impact the uses of and by First Nations, including traditional uses on Crown lands. Joint planning and management of land use and infrastructure on reserve lands and land holdings should continue while the Regional Plan is under development, and will be an important component of the Regional Plan.

- **Water and wastewater servicing.** Connecting with off-site/centralized municipal potable water and wastewater systems is desirable to support development. To support development projects where lands are not currently serviced, but are potentially in the path of future urban growth, it may be necessary to first rely on on-site services, with provision in the future to transition to off-site services through a connection to centralized municipal infrastructure. The extension of existing infrastructure to make such connections will require agreements between municipalities and/or municipalities and developers about who should pay for these new investments. For the IDS, preference is given to projects where the short-term or interim servicing solution will not irreversibly impact the long term infrastructure planning considerations for the project's site and development context.

- **Transportation access and infrastructure.** For the IDS, it is preferred that development projects are located in areas with roads and highways that can support increased traffic and will not require significant investments in new roads or road upgrades. Additionally, it is preferred that the projects be sited along major transportation corridors or at major transportation nodes to facilitate access, especially for major commercial and industrial developments.

- **Drainage and flooding.** IDS projects should not be impacted by flooding during regular storm events, and post-development site runoff should be at least at pre-development levels. If areas prone to flooding are to be developed, suitable drainage infrastructure will need to be in place to address potential risks. Where applicable, such infrastructure must be designed with an eye towards the long-term implementation of regional drainage infrastructure. Note that a regional analysis of flood risk will not substitute for due diligence on the part of the landowner to evaluate individual risks and needs for mitigation.

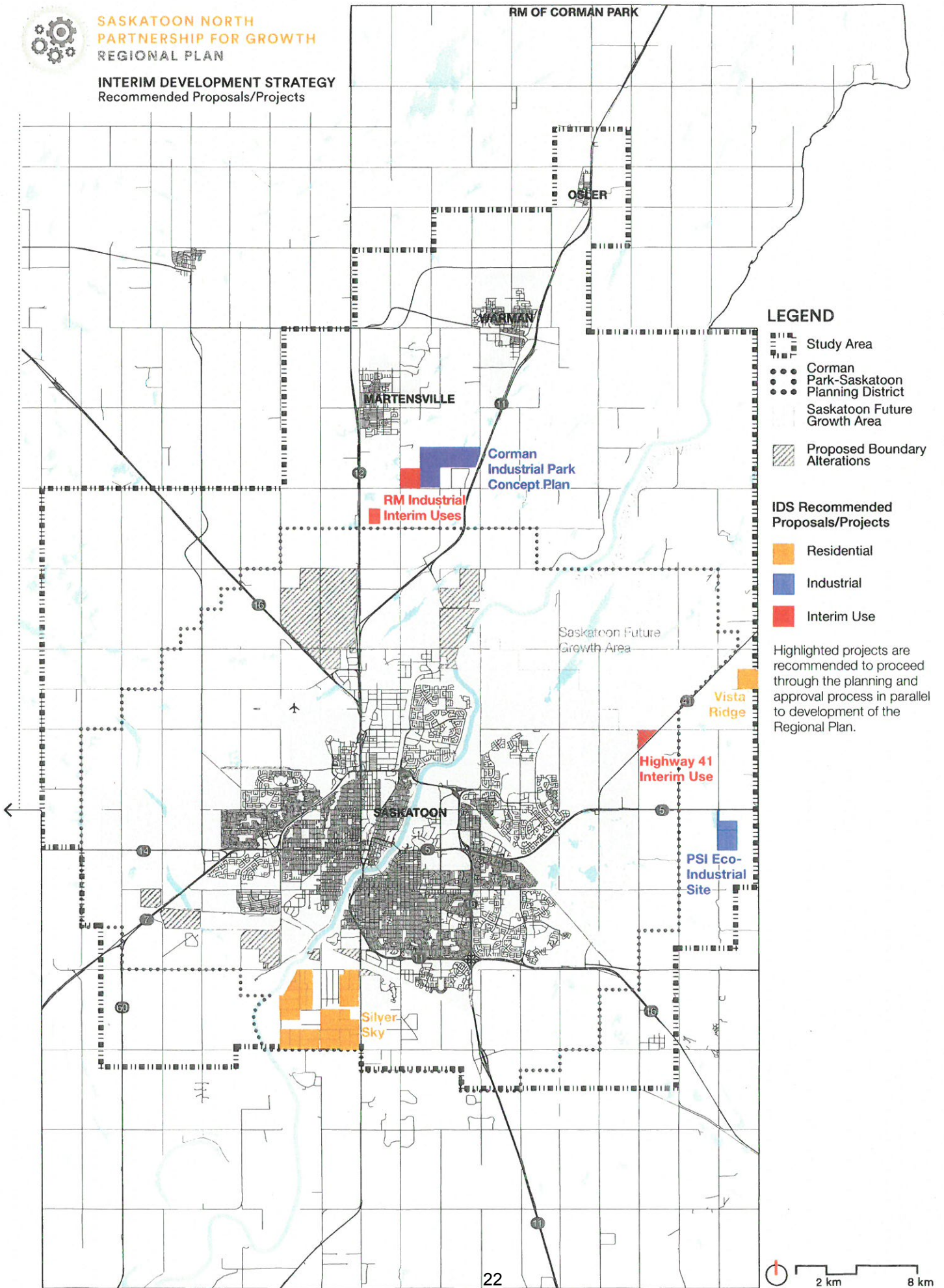
- **Natural areas and environmental systems.** IDS projects should not contain sensitive environmental or ecological features, and should not impact large, connected patches of natural habitat. In cases where such features are present, proper mitigation will be necessary to reduce adverse impacts.
- **Agricultural operations.** IDS projects should not affect areas ideal for long-term agricultural operations by fragmenting agricultural land or siting land uses incompatible with agriculture.
- **Heritage, recreation, and aesthetic resources.** For the IDS, projects close to high-value heritage, recreation, and aesthetic visual resources are not preferred for short-term or interim development, unless conditions for mitigation for any impacts to these resources have already been identified.

It is worth noting that while the considerations above are described in terms specific to the IDS recommendations, they parallel the themes that will be explored in the Regional Plan.



**SASKATOON NORTH
PARTNERSHIP FOR GROWTH
REGIONAL PLAN**

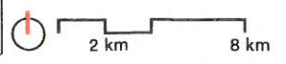
**INTERIM DEVELOPMENT STRATEGY
Recommended Proposals/Projects**



LEGEND

- Study Area
- Corman
- Park-Saskatoon
- Planning District
- Saskatoon Future Growth Area
- Proposed Boundary Alterations
- IDS Recommended Proposals/Projects**
- Residential
- Industrial
- Interim Use

Highlighted projects are recommended to proceed through the planning and approval process in parallel to development of the Regional Plan.



RECOMMENDED DEVELOPMENT PROJECTS

Six ongoing short-term or interim development projects were identified in the Regional Plan study area that addressed the considerations noted in the previous section. These projects potentially align with the Regional Plan's vision, or are reasonably expected to not adversely affect the long-term achievement of the vision. They include:

- **Highway 41 Interim Use**
- **Vista Ridge**
- **PSI Eco-Industrial Site**
- **Silver Sky**
- **RM Industrial Interim Uses**
- **Corman Industrial Park Concept Plan**

Each development project (or cluster of development projects) is permitted to initiate, continue, or otherwise proceed with preliminary studies, municipal negotiations, and/or the formal development review and approvals processes over the next 18-24 months, in parallel to completion of the Regional Plan.

The following sections describe each project (or in some cases, groups of similar or related projects). The description includes:

- An overview of the development project, its context.
- A summary of the considerations that provided the basis for the recommendation. Please note that this does not reflect an exhaustive analysis of all issues that may be encountered when a project undergoes municipal review, but highlights those considerations that have informed its inclusion within the IDS.
- Any conditions that must be met in order for the project to proceed. These conditions exist in addition to existing applicable legislation, policy, requirements for supporting studies (e.g., servicing strategies and financing strategies), and review and approvals processes—all of which are to remain in full effect.

Map 1 (opposite)

The IDS encompasses proposed development projects from around the Regional Plan study area.

HIGHWAY 41 INTERIM USE

OVERVIEW

One interim use project (Map 2) has been proposed near Highway 41, in the eastern portion of the Regional Plan study area, within the Corman Park-Saskatoon Planning District. This project tentatively includes an agri-commercial development.

In general, the lands along and between Highway 41 and Highway 5 east of the City of Saskatoon and outside the Corman Park-Saskatoon Planning District have been identified as desirable for development both through formal planning processes and by individual landowners. The City has formally designated the area north of Highway 41 as a future growth sector through the District Official Community Plan (OCP); the City has also identified the area between Highway 41 and Highway 5 as a potential future urban growth area. Many landowners in the RM in this area have already expressed interest in the development of individual sites, primarily for multi-parcel country residential subdivisions. The proposed interim use site represents one non-residential development project proposal in this vicinity.

RATIONALE

The proposed interim use poses few compatibility issues with existing development, natural/environmental systems, or heritage, aesthetic, or other cultural resources. No First Nations uses exist within the vicinity. While much of the context is agricultural, it is fairly clear that the expectation for these sites and the areas further east described above are anticipated to accommodate development in the future; therefore, the loss of agricultural land is not a critical consideration at this location. The site is located adjacent to a major transportation corridor that connects well to existing and future areas of the city. The capacity of existing transportation infrastructure here will likely be sufficient for the proposed use.

The proposed interim use offers some flexibility for the Regional Plan to explore different development patterns in the general vicinity, as the project's non-permanence and light servicing requirements do not preclude the possibility of other types of development here. The Regional Plan will be able to consider that efficient servicing in the location of the interim use site, which is located on lands that the City can service in a relatively cost-effective manner, will require urban densities in the future. The interim nature of the proposal ensures that the site could be easily redeveloped and tied to centralized servicing if necessary in the future.

Given the interim nature of the proposals, their implementation in the short-term should not affect the achievement of the Regional Plan vision in the long-term.

CONDITIONS AND FURTHER CONSIDERATIONS

The following conditions must be met for the project to proceed under the IDS:

Interim Uses. The proposed development must generally meet the following conditions for interim uses in order to proceed under the IDS:

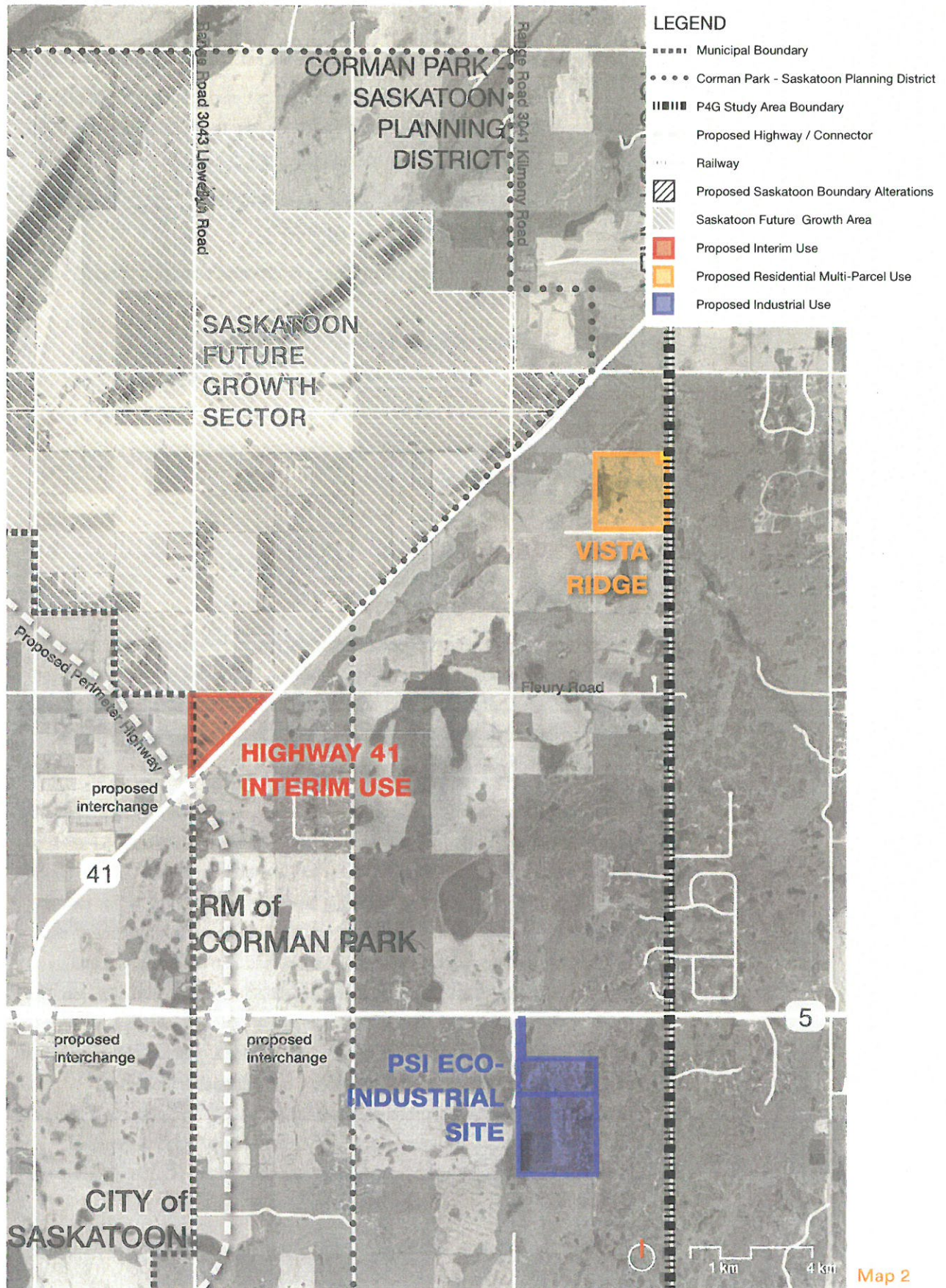
- it must be compatible with future urban growth;
- it must be located in areas where growth plans are not finalized and urban growth is not imminent;
- it must not compromise the cost-effective extension of urban services;
- it must have few/minor servicing requirements;
- it must be characterized by few permanent structures or buildings that can be readily removed or relocated;
- it should be comprised of large parcels (to encourage future subdivision).

VISTA RIDGE

OVERVIEW

Vista Ridge (Map 2) is a proposed multi-parcel country residential development located on the eastern edge of the Regional Plan study area. It is at the edge of the City of Saskatoon's identified potential future urban growth area (which encompasses lands between Highway 41 and Highway 5) and is not directly adjacent to Highway 41.

In general, the lands near this project, in the vicinity of Highway 41 and Highway 5 east of the City of Saskatoon and outside the Corman Park-Saskatoon Planning District, have been identified as desirable for development by the City and by local landowners. These interests are largely at cross-purposes. The City has formally designated the area north of Highway 41 as a future growth sector through the District Official Community Plan (OCP); the City has also identified the area between Highway 41 and Highway 5 as a potential future urban growth area. The City's position has generally been that multi-parcel country residential subdivisions present a significant barrier to future urban growth, for a multitude of reasons that are beyond the scope of the IDS. However, it has not been expected by landowners in the RM that urban expansion from the west will occur in this area for many years. Many landowners in the RM have already in fact expressed interest in the development of multi-parcel country residential subdivisions in this area. Vista Ridge is one of many such development proposals.



Map 2

RATIONALE

While the City of has largely objected to this type of country residential development in the vicinity of Highways 41 and 5, Vista Ridge appears to be sufficiently beyond the spatial and temporal “sweet spot” of easily accessed, efficiently serviced land in the City’s identified potential future urban growth area. Located on the very edge of the RM’s jurisdiction and not adjacent to Highway 41, urban expansion in the location of Vista Ridge is a decidedly long-term proposition. The implications of country residential development—the limitations that on-site servicing imposes on the redevelopment prospects of the land, and the potential difficulty of integrating and interfacing low-density residential with urban-density development—are much less critical to consider in Vista Ridge in the context of the Regional Plan and the City’s potential future urban growth area than in lands closer to the City.

There are few constraints in this area that limit the short-term prospects of this project. Given that development just to the east, in the RM of Aberdeen, has taken the form of multi-parcel country residential subdivisions, and the rest of the site’s context is agricultural land, there are arguably no use incompatibilities. There are no known heritage, aesthetic, or other cultural resources here to be impacted, and no known First Nations or traditional uses exist within the vicinity. As with the **Highway 41 Interim Use** project described earlier in the IDS, the loss of agricultural land is not a critical consideration here; it is fairly clear that the expectation for the site’s context is that it can accommodate development in the future. The low-density nature of the proposed development suggests roadway capacity in the vicinity will not be adversely affected by this project alone. Potable water servicing is available via SaskWater infrastructure located along the Highway 41 corridor (with availability dependent on capacity as negotiated by the City and SaskWater).

It is also worth noting that Vista Ridge will increase the housing supply (albeit slightly) to help address general regional demand for residential growth in the short-term.

In sum, if Vista Ridge continues forward in the short term, it is not expected to affect achievement of the Regional Plan vision or adversely impact the developability of the City’s potential future growth area.

CONDITIONS AND FURTHER CONSIDERATIONS

There are no conditions for this project to proceed under the IDS. Municipal review of the development proposal is strongly encouraged to consider the following:

- **Incorporate natural areas into site design to help mitigate drainage and flooding.** This site includes landscape characteristics found throughout this part of the Regional Plan study area: a number of sloughs

and other locations with significant ponding, as well as a limited amount of treed land cover. Both kinds of features should be carefully incorporated into the site design where present. In particular, any pockets of relatively deep ponding should be conserved to ensure that existing drainage patterns are not impacted.

PSI ECO-INDUSTRIAL SITE

OVERVIEW

The PSI Eco-Industrial Site (Map 2) entails a proposed office and eco-industrial park south of Highway 5. Portions of the project site would likely include agricultural research plots. It is located within a largely rural context outside of the Corman Park-Saskatoon Planning District comprised of agricultural land and an adjacent multi-parcel country residential subdivision. Although the proposed development covers more than a quarter section of land, it is relatively low-density, and some of the components are interim uses.

RATIONALE

The proposed development project has a fairly low impact when considered in a regional context. Its scale, low-density, and fairly specialized use should mean it will not have a broader impact on the office or industrial markets. Existing transportation capacity should be sufficient. There are no known heritage, aesthetic, or other cultural resources here to be impacted, and no known First Nations or traditional uses exist within the vicinity. The proposed use should neither impact nor be affected by surrounding agricultural uses.

This site could be serviced by SaskWater lines (subject to capacity as agreed upon by the City of Saskatoon and SaskWater) and would require on-site sewage services. Given the low demand for water and sewer services typical for the types of uses proposed, the capacity and scale of these services should not pose a challenge to future development in the vicinity or redevelopment on site. The proposal provides some flexibility for the Regional Plan to explore different development patterns in the area, as the projects' non-permanence and light servicing requirements do not preclude the possibility of other types of development nearby. This is important given the site's relatively proximity to the City of Saskatoon: while the site is located on lands south of Highway 5 that have not formally been identified as a growth areas by the City of Saskatoon, it is part of a potential future urban growth area and long-term City expansion could conceivably move in this direction. In that event, the on-site servicing necessary to support the proposed development should not inhibit denser redevelopment along Highway 5 in the future. Alternatively, the proposal appears compatible with lower-density forms of country residential development prevalent in the vicinity.

Given the limited scale of the development, the ability for it to rely on minimal on-site servicing, and the potentially temporary nature of certain portions of the site, it is not expected that the proposed development project will adversely affect long-term planning in this portion of the Regional Plan study area.

CONDITIONS AND FURTHER CONSIDERATIONS

The following conditions must be met for the project to proceed under the IDS:

- **Compatibility with potential future urban growth area.** The proposed development is located in a potential future urban growth area, though growth plans are not finalized and urban growth is not imminent. To proceed under the IDS, it must meet the following conditions:
 - it must have few/minor servicing requirements;
 - it must not compromise the cost-effective extension of urban services;
 - its design and configuration should generally provide an interface that could be compatible with a potential future urban context, or it should be flexible enough to allow for adaptation to a potential future urban context.

Additionally, municipal review of the development proposal is strongly encouraged to consider the following:

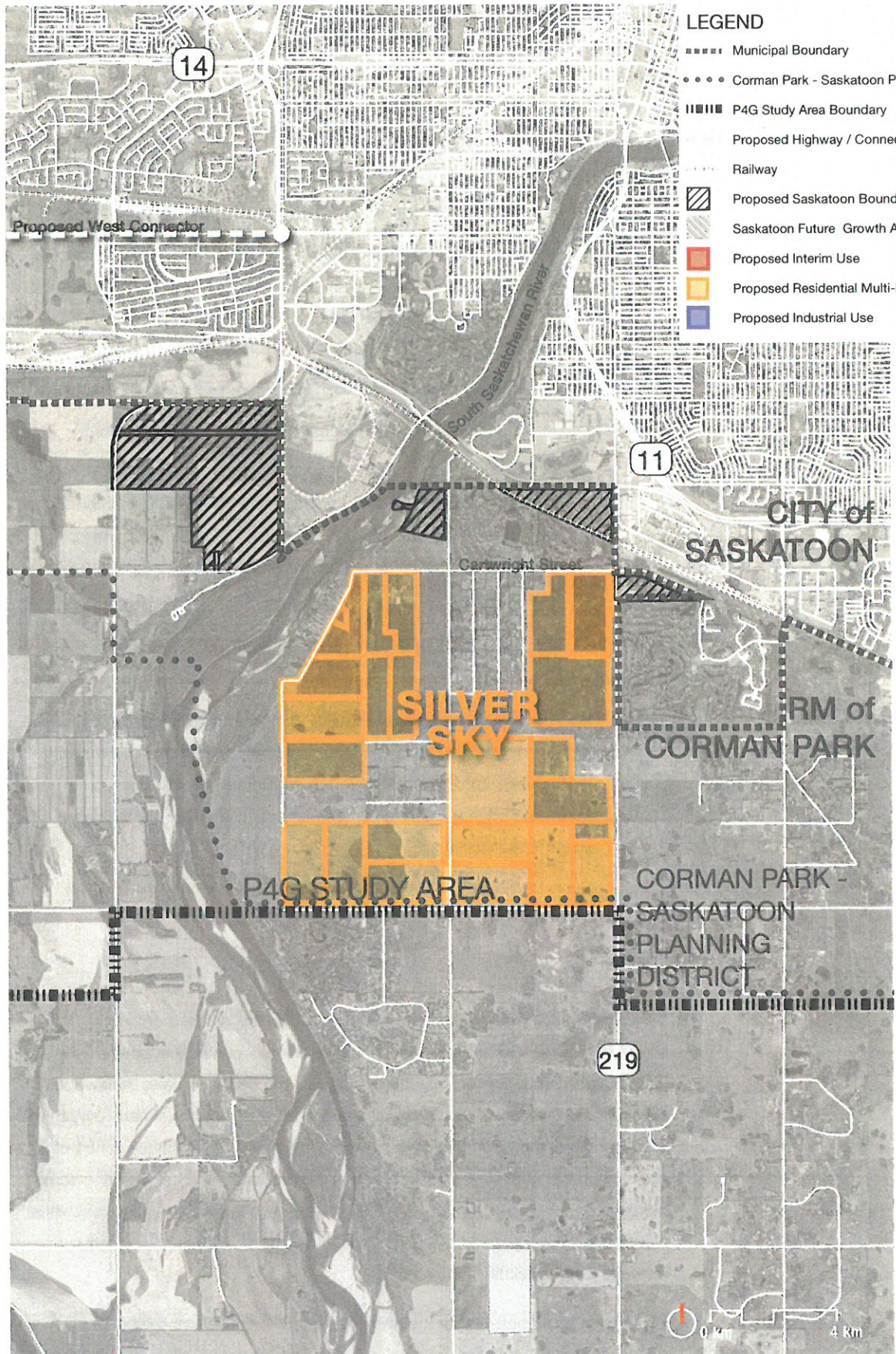
- **Incorporate natural areas into site design to help mitigate drainage and flooding.** There is a large slough present on portions of the site, which ideally should be preserved to promote a natural approach to stormwater management and help manage to some of the drainage issues in the vicinity.

SILVER SKY

OVERVIEW

Silver Sky (Map 3) is a proposal for country residential development with supporting mixed use and recreational components. Located just south of the City of Saskatoon around the communities of North and South Furdale, Birchwood Heights, and Riverside Estates, Silver Sky is in an area that has already undergone significant country residential development. The project will primarily contribute new higher-end country residential units to the real estate market, meeting some demand across the Region for residential dwelling units. The proposed residential component is of significantly higher density than other multi-parcel country residential subdivisions in the region.

The project is currently under the review by the RM; it will be reviewed by the City of Saskatoon. A number of aspects of the project related to the implementation of



LEGEND

- Municipal Boundary
- Corman Park - Saskatoon Planning District
- ||||| P4G Study Area Boundary
- Proposed Highway / Connector
- Railway
- ▨ Proposed Saskatoon Boundary Alterations
- ▨ Saskatoon Future Growth Area
- Proposed Interim Use
- Proposed Residential Multi-Parcel Use
- Proposed Industrial Use

infrastructure and services are yet-to-be determined. This includes discussions around a possible connection to centralized sewer services, the necessary improvements to supporting transportation infrastructure, and the capacity of City emergency services to serve the area.

RATIONALE

As this project is located near a portion of the Corman Park-Saskatoon Planning District that has already experienced residential development, it is reasonable to expect that further development here will not adversely affect the long-term planning for the Region. In fact, providing for contiguous development in this zone can reduce the need for the development of country residential in other greenfield locations; the City has expressed an interest in promoting such an efficiency in development in order to minimize sprawling development elsewhere. The proposed residential, mixed-use, and recreational components are compatible with existing country residential development.

Given that much of the area is already developed (albeit at lower densities than what is proposed), there are few other contextual considerations than those already mentioned. The South Saskatchewan River valley represents the closest natural environmental area and is a key aesthetic resource, but is cut off from the project by another existing development. No known First Nations or traditional uses are located here. Recreation is an explicit component of the project, and other recreational areas, such as the nearby Chief Whitecap Park, will provide additional recreational opportunities.

While a number of issues with the project still require inter-jurisdictional resolution, the short-term implementation of this project will not impact achievement of the Regional Plan's vision. The inter-jurisdictional review process should continue in parallel to development of the Regional Plan.

CONDITIONS AND FURTHER CONSIDERATIONS

There are no conditions that must be met for the project to proceed under the IDS. The following general considerations may help to inform the implementation of this development within the ongoing inter-jurisdictional review process:

- Cost-Sharing.** To resolve servicing and transportation infrastructure needs for development in this zone, the RM and City might consider exploring a cost sharing arrangement with developers for infrastructure extensions. In that case, the two municipal governments would need to agree upon approaches to fund infrastructure development through developer contributions. Note, however, that precisely how these agreements are implemented is dependent on interpretation of the relevant legislation as it relates to off-site servicing; further exploration of this issue would be required should the municipalities consider this.

RM INDUSTRIAL INTERIM USES

OVERVIEW

The RM has been in discussion with several landowners about potential interim uses developments near Highway 12, in the RM south of the City of Martensville and within the vicinity of the existing North Corman Industrial Park (Map 4). The interim uses discussed have included outdoor storage areas for materials and equipment, and similar low-intensity development characterized by temporary structures with minor servicing requirements. The sites are located outside of the Corman Park-Saskatoon Planning District.

Of primary concern for these proposed interim uses, and for the lands in the general vicinity, is drainage and stormwater management. There is a substantial issue with ponding following a 100mm rain event near the proposed development sites. The North Corman Park Flood Control Studies from the Opimihaw Creek Watershed Association recommended regional drainage infrastructure (Option 2) in the vicinity of these sites to drain the area and mitigate flood risk in the long-term. However, the proposed short-term, interim development will need an area drainage plan that solves concurrent issues, while ultimately supporting implementation of the Opimihaw Creek Watershed Association's recommended regional drainage infrastructure system.

RATIONALE

In view of Regional Plan considerations, the proposed interim uses should not adversely affect long-term achievement of the Regional Plan vision. The proposals pose no short-term use compatibility issues with the North Corman Industrial Park (itself characterized by a range of light industrial uses such as truck transportation and surface storage facilities) or the nearby Loraas landfill and the Martensville sewage lagoon. These sites may eventually be near urban expansion areas from either the City of Martensville or even possibly the City of Saskatoon, but such long-term propositions are better explored through the Regional Plan.

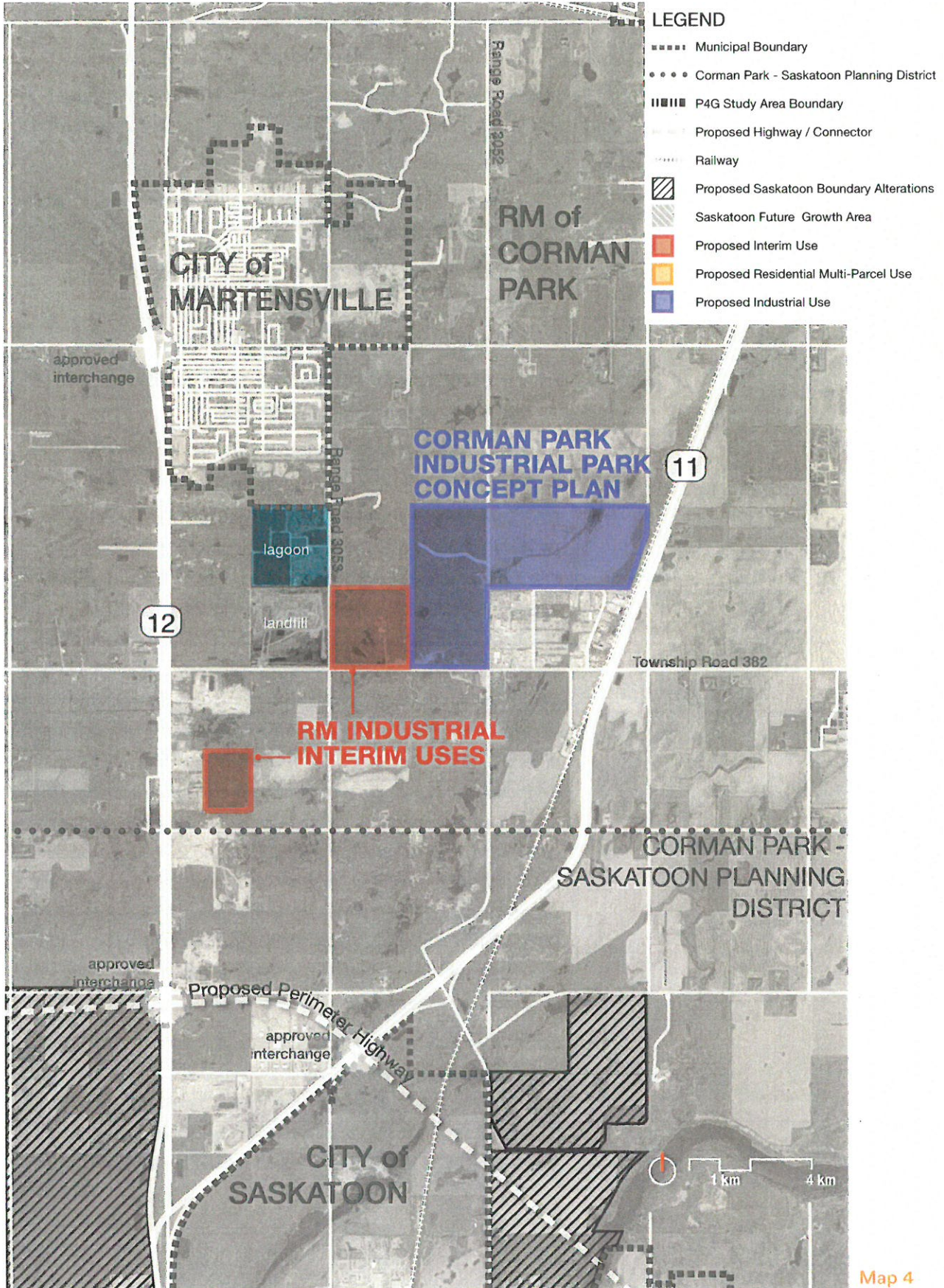
Given that the area is already characterized by industrial development and municipal infrastructure sites, this development does not create use incompatibilities. There are no nearby First Nations reserves or Crown Lands with known traditional uses that would be impacted by development here, though Saulteaux First Nation has Treaty Land Entitlement (TLE) land holdings south of these sites along Highway 11. There are no major heritage, recreational, or aesthetic resources within this zone that have been identified.

While drainage is problematic for the sites and the potential for the flooding of industrial lands poses a threat to the health of the Opimihaw Creek watershed, the interim nature and light footprint of the proposed uses should help mitigate the issues if an appropriate area drainage plan is completed (see Conditions below).

CONDITIONS AND FURTHER CONSIDERATIONS

The following conditions must be met for the project to proceed under the IDS:

- **Interim Uses.** The proposed development must generally meet the following conditions for interim uses in order to proceed under the IDS:
 - it must be compatible with future urban growth;
 - it must be located in areas where growth plans are not finalized and urban growth is not imminent;
 - it must not compromise the cost-effective extension of urban services;
 - it must have few/minor servicing requirements;
 - it must be characterized by few permanent structures or buildings that can be readily removed or relocated;
 - it should be comprised of large parcels (to encourage future subdivision).
- **Drainage plan(s) that supports implementation of the regional drainage infrastructure recommended in the North Corman Park Flood Control Studies.** Given the poor drainage on these sites and neighbouring lands, coordinated planning of drainage should be undertaken to mitigate flooding and stop industrial contaminants from entering the Opimihaw Creek watershed. The North Corman Park Flood Control Studies from the Opimihaw Creek Watershed Association recommends regional drainage infrastructure (Option 2) that would drain these sites and mitigate flood risk. However, that infrastructure is a long-term proposition. The proposed short-term, interim development will need an area drainage plan and short-term drainage improvements designed to address current drainage issues and support implementation of the proposed regional stormwater system once complete. Note that several existing drainage plans may negate the need for an entirely new drainage plan; regardless, coordination at some level should occur to ensure that the proposed regional stormwater infrastructure is supported by short-term development.
- **Account for potential sanitary forcemain alignment.** A proposed sanitary forcemain between Martensville and Saskatoon's system may pass near these sites. Since routing is still being explored, the potential location must be considered when reviewing any development proposal. The RM should be included in discussions about this infrastructure.



Map 4

CORMAN INDUSTRIAL PARK CONCEPT PLAN

OVERVIEW

The RM has an approved plan in place (appended to the RM's OCP) for a light industrial park southeast of Martensville and partially adjacent to Highway 11 (Map 4). The plan area is effectively an extension of the existing North Corman Industrial Park. It includes lightly-serviced minor industrial uses that benefit from highway access.

As with **RM Industrial Interim Use** proposals described earlier in the IDS, the primary concern for any development in this area—given the nature of the industrial uses proposed—is drainage and stormwater management. Uses in the plan area should be managed to ensure that pollutants do not enter into the Opimihaw Creek basin. The North Corman Park Flood Control Studies from the Opimihaw Creek Watershed Association recommend regional drainage infrastructure (Option 2) that would service this plan area to provide drainage and mitigate flood risk in the long-term. However, short-term development will need to consider incremental approaches for managing drainage issues in this zone. Any short-term or interim development will need a drainage solution, in the form of an area drainage plan that solves concurrent issues, while ultimately supporting implementation of the Opimihaw Creek Watershed Association's recommended regional drainage infrastructure system.

RATIONALE

The Concept Plan supports industrial development that meets regional needs for lightly serviced industrial uses in the short-term. It is not expected that development here would provide the same range of industrial development types found in industrial areas in urban municipalities. Rather, the plan provides a location for lower-cost, light footprint industrial development uses that may require good highway access but do not have significant water and wastewater demands.

The concept relies on on-site sewage services and connections with the existing SaskWater system for water (subject to available capacity as negotiated by the City of Saskatoon and SaskWater). If demands for off-site sewage services were to increase, the strategic location of this plan area near the Martensville lagoon may allow this zone to receive extensions of services, pending a services agreement and/or depending on available capacity of that infrastructure.

There are no use incompatibilities here, for many of the same reasons and with the same conditions given for the **RM Industrial Interim Uses** (described earlier in the IDS). The existing industrial land uses and nuisance uses nearby (the Loraas landfill and the Martensville sewage lagoon) make this area preferred for new industrial activities. There are no nearby First Nations reserves or Crown Lands with known traditional uses that would be impacted by development here, nor are

there known heritage, recreational, or aesthetic resources.

The primary obstacle to development here is drainage. Although this development is expected to benefit from regional stormwater management infrastructure proposed by the Opimihaw Creek Watershed Association, short-term development will require broader planning to coordinate stormwater management. This must be addressed in order for development to proceed in the short-term (see Conditions below).

CONDITIONS AND FURTHER CONSIDERATIONS

The following conditions must be met for the project to proceed under the IDS:

- **Drainage plan(s) that supports implementation of the regional drainage infrastructure recommended in the North Corman Park Flood Control Studies.** Given the poor drainage in the vicinity of the concept plan area, coordinated planning of drainage should be undertaken for this plan area to mitigate flooding and stop industrial contaminants from entering the Opimihaw Creek watershed. The North Corman Park Flood Control Studies from the Opimihaw Creek Watershed Association recommends regional drainage infrastructure (Option 2) that would drain this plan area and mitigate flood risk. However, that infrastructure is a long-term proposition. The development concept will need an area drainage plan and short-term drainage improvements designed to address current drainage issues and support implementation of the proposed regional stormwater system once complete. Note that several existing drainage plans may negate the need for an entirely new drainage plan; regardless, coordination at some level should occur to ensure that the proposed regional stormwater infrastructure is supported by short-term development.
- **Account for potential sanitary forcemain alignment.** A proposed sanitary forcemain between Martensville and Saskatoon's system may pass near or through this plan area. Since routing is still being explored, the potential location must be considered when reviewing any development proposal. The RM should be included in discussions about this infrastructure.

The following general consideration may help to inform the implementation of this development within the context of the Regional Plan:

Servicing agreements and infrastructure costs. It is assumed that short-term development within this zone will depend upon on-site servicing. However, given the proximity of this zone to Martensville, this development, if subdivision, buildings, and infrastructure are designed appropriately, may be serviced off-site (i.e., connected to centralized servicing) in the future. Note, however, that precisely how these agreements are implemented is dependent on interpretation of the relevant legislation as it relates to off-site servicing; further exploration of this issue would be required should municipalities consider this.

ADDITIONAL RECOMMENDATIONS

In addition to the project-specific recommendations, an overall recommendation of the IDS is that the a **regional commercial and industrial market study** focused on the northern portion of the Regional Plan study area be undertaken to inform the Regional Plan. This would examine the real estate market and trade area for commercial and industrial businesses north of the City of Saskatoon. The conclusions of this study, which would be comparable to the Grasswood Mixed-Use Node Market Impact Study being conducted for the area south of Saskatoon, would allow for coordination of additional commercial and industrial development (above and beyond what has already been planned, such as is the case with RM's Corman Industrial Park Concept Plan, for example). This would help to ensure that the benefits of economic development are balanced between the municipalities, and that there would not be a significant impact on downtown Saskatoon as the retail hub for the region or any existing retail within the municipalities of Martensville, Warman, and Osler.

IMPLEMENTATION

The IDS is not a statutory document. It is a good-faith agreement among P4G municipalities completed through the P4G Regional Oversight Committee (ROC) that addresses how municipalities may manage all of the recommended projects within the context of ongoing the Regional Plan process.

The IDS does not stand separate from the Regional Plan. ROC approval of the IDS facilitates continued work on all projects **in parallel** to development of the Regional Plan. The Regional Plan will also address the IDS development project sites and their contexts, incorporating the conditions, considerations, and general knowledge gained through development of the IDS into the Regional Plan.

It must be noted that inclusion of a project in the IDS does not suggest that all details of the project have been considered and does not constitute an endorsement from the P4G for said project. Nor does it suggest that the municipality in which the project is located will automatically give statutory approval of the project. Final approval authority rests with the municipality in which the project is located, not the P4G. Existing applicable legislation, policy, requirements for supporting studies (e.g., servicing strategies and financing strategies), and review and approvals processes are still necessary for development to proceed in all cases. Should inter-jurisdictional cooperation and negotiation be necessary to support a project (as dictated by existing agreements, plans, and/or policies), it must still take place. Regional planning conditions and considerations for development identified in the IDS should be incorporated.

The IDS does not preclude the continuation of any municipal-initiated 'pre-planning' work or preliminary studies. Initial coordination of this work between developers, municipalities, the P4G, and other stakeholders as necessary is encouraged and permitted in parallel with the Regional Plan. Interim findings of this work will inform the ongoing development of the Regional Plan, and vice versa.

Any projects not included in the IDS may not formally enter the municipal review process until the Regional Plan is complete. By not being included in the IDS, such projects will be examined within the context of the policy direction provided by the Regional Plan in addition to applicable legislation, policy, and agreements already in place.


REVIEW AND APPROVAL OF THE IDS

Approval of the IDS was contingent upon the results of consultation with and approval by the ROC.

Approval of the IDS does not constitute approval of any particular development project. As described above, the existing governance framework remains applicable. Approval of the IDS merely facilitates initiation or continuation of the projects through that framework while the Regional Plan is still under development.


AMENDMENTS TO THE IDS

Amendments to IDS may be brought forth by member municipalities. These amendments must be approved by the ROC.



**SASKATOON NORTH
PARTNERSHIP FOR GROWTH
REGIONAL PLAN**

325-9



From: Patricia Cameron <ed@saskatoonspca.com>
Sent: Wednesday, May 27, 2015 11:11 AM
To: Sackmann, Debby (Clerks)
Subject: New Saskatoon SPCA representative to Advisory Council on Animal Control

Hi Debby.

Dustin Truscott's term as a board member of the Saskatoon SPCA has expired. Thus, he no longer represents Saskatoon SPCA at ACAC.

In his place, board member Dr. Sandra Neumann (veterinarian) will be the official representative to the committee. She is in the second year of her board term with the Saskatoon SPCA.

Can you please forward this information to the ACAC Executive Committee to start the process of making her representation official.

Thanks for your help on this matter.

Patricia Cameron
Executive Director
P 306 374 7387, Extension 109 F 306 373 7912 ED@saskatoonspca.com



Board of Police Commissioners

To: **City Clerk**
(Executive Committee)

Date: June 2, 2015

Phone: 306-975-2778

Our File:

From: Joanne Sproule
Secretary to the Board

Your File:

Re: Meeting – Executive Committee and Board of Police Commissioners

The Board of Police Commissioners welcomes the opportunity to meet with Executive Committee and wishes to confirm that members will be available to meet with Executive Committee during its meeting scheduled for July 22, 2015.

In preparation for the meeting, the Board requests that Executive Committee identify any concerns to be discussed in advance of the meeting, in order for the Board and Administration to prepare and respond.



JS:jf

cc: Chair, Board of Police Commissioners
Chief of Police

THE BOARD OF POLICE COMMISSIONERS

SASKATOON, SASKATCHEWAN



June 2, 2015

City Council

Members of City Council:

Re: Bylaw No. 8244, The Noise Bylaw, Section 5.3 Amendment

Bylaw No. 8244, *The Noise Bylaw* was amended in the spring of 2014 to include Section 5.3 which reads,

“5.3 The operator of any motor vehicle shall, upon request of a police officer, take the motor vehicle to any site designated by the police officer and have the motor vehicle tested for sound”

The Bylaw clearly authorizes police officers to test vehicles including motorcycles; however, there are no current provisions in the Bylaw which allow the Saskatoon Police Service to charge riders who fail to comply with an officer’s request.

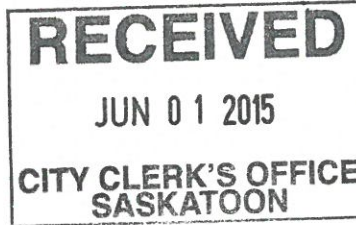
Accordingly, the Board of Police Commissioners recommends City Council approve of a further amendment to the Bylaw which includes the ability to charge those individuals who fail to comply with an officer’s request.

Yours truly,

A handwritten signature in black ink that reads "Donald J. Atchison".

Donald J. Atchison, Chair
Saskatoon Board of Police Commissioners

May 27, 2015



His Worship Donald J. Atchison and Council
c/o Ms. Dianne Kanak, Deputy City Clerk
222 3rd Avenue North
SASKATOON, SK S7K 0J5

Your Worship:

Pursuant to the motion passed by Saskatoon City Council at its March 23, 2015 meeting, the Saskatchewan Heritage Property Review Board held a public hearing regarding the proposed designation of 1102 Spadina Crescent East as a municipal heritage property. The hearing process is now complete, and the Review Board has reached a unanimous recommendation on the matter. Please find the recommendations (along with some suggestions for the city regarding the process of municipal heritage property designation) enclosed.

Beyond the written recommendations, the Review Board does not provide further comment on its decisions. If you have any questions, I would be pleased to answer them.

Sincerely,



Kyle R. Franz, Ph.D.
Secretary to the Saskatchewan Heritage Property Review Board

Recommendation

Concerning the proposed designation of the residence located at Lot 42, Blk/Par 4, Plan no. 99SA00788 extension 0 (also known as 1102 Spadina Crescent East, Saskatoon) as a Municipal Heritage Property.



May 27, 2015

Background:

The City of Saskatoon issued a Notice of Intention to 1102 Spadina Crescent East, Saskatoon, as Municipal Heritage Property on February 10, 2015. This notice ran in the *Star-Phoenix* on both February 14 and 15, 2015 and advised citizens that any objection to this designation must be received by the City Clerk no later than March 20, 2015. An objection was received from Mr. Don Greer and City Council unanimously referred the matter to the Saskatchewan Heritage Property Review Board for their recommendation on the matter.

A public hearing was held on May 22, 2015 at City Park Collegiate High School in Saskatoon. The proponents for designation put forward the argument that the structure's modest size and massing, when taken with its occupancy by several prominent residents of Saskatoon, warranted a municipal heritage designation. The objector put forward the argument that recent renovations had resulted in the loss of much of the building's original fabric and that the connection between the structure and its former occupants was not strong enough to warrant designation. During this hearing Review Board Members heard submissions on behalf of the City of Saskatoon, the property owner and the objector to designation. There were no representations made by local residents.

Authority and Scope of Decision Making:

The Saskatchewan Heritage Foundation has authority under Section 5.1(f) of the *Heritage Property Act (2014)* to "review public objections to proposed heritage designations... by convening public hearings and reporting on its findings and recommendations," following the process outlined in Section 14 and 15. This may, and has, been delegated to the Saskatchewan Heritage Property Review Board as per Sections 6.1(1)(B)(i) and 6.3 of the *Act*. The Review Board interprets its authority to extend only to the assessment of the property's architectural, historical, cultural, environmental, archeological, paleontological, aesthetic and/or scientific value, and cannot make a recommendation based on other circumstances or considerations.

Findings of Fact:

The Standards and Guidelines for the Conservation of Historic Places in Canada (http://publications.gc.ca/collections/collection_2011/pc/R62-343-2010-eng.pdf) identify three approaches to conservation (preservation, restoration and rehabilitation), with preference being given to preservation work that focuses on the retention of as much historic fabric as possible. While rehabilitation allows for alterations necessary to accommodate new or expanded uses of a place, rehabilitation should be also compatible with the architectural style of the structure as well as the structure's original materials. Even in rehabilitation, treatment aspects of preservation and restoration should also be given consideration. Every attempt should be made to retain as much original fabric as possible and to reinstate character defining elements of the structure that are missing or too deteriorated to preserve.

In the case of 1102 Spadina Crescent East, there is little evidence that commonly accepted conservation practices were employed during renovation. Virtually all of the structure's original fabric and character defining elements have been removed. In addition the footprint of the property has been altered and the materials used were not in keeping with the building's original fabric, materials commonly available at the time, or materials used on comparable buildings of that era and style. The Saskatchewan Heritage Property Review Board therefore finds that 1102 Spadina Crescent East is no longer a representative example of a home of this style and era and does not warrant being set apart as a municipal heritage property for the purposes of representing a typical boomtown residence in this neighbourhood of Saskatoon.

Associative values of any historic property should be strongly linked to the property's physical values. In the case of 1102 Spadina Crescent East, despite a number of early residents who called the property home for various lengths of time, nothing in the materials provided to the Review Board suggests that the reasons that these persons may be considered significant in their own right was because of their connection to the property. For example, 1102 Spadina Crescent East was not the location where significant works were produced nor was it the location where defining events in the lives of these individuals had occurred. Consideration should be given to alternate means and venues for the commemoration of these individuals that are more directly associated with their reasons for municipal significance. Additionally, given the extensive loss of historic fabric, the property is no longer representative of the periods during which these individuals resided at the property.

Recommendation:

The Saskatchewan Heritage Property Review Board unanimously recommends that 1102 Spadina Crescent East not be designated as a Municipal Heritage Property.

The Review Board observed that after the property owners approached the City of Saskatoon about the possibility of designation, they were given permission to proceed with the redevelopment plans prior to the property being reviewed by the Municipal Heritage Advisory Committee and prior to the property's formal designation by the City. By allowing the renovation work to proceed before the *Application for Municipal Heritage Designation and Tax Abatement Funding under the Heritage Conservation Program* was accepted and implemented, the City of Saskatoon lost its opportunity to ensure that the character defining elements outlined in the preliminary heritage assessment of the property were appropriately protected.

As a result, the Saskatchewan Heritage Property Review Board suggests that the City of Saskatoon undertake a review of its municipal heritage property designation process and its work approval process. It is suggested that the City of Saskatoon review the Ministry of Parks, Culture and Sport publication entitled *Municipal Heritage Property Designation* (<http://www.tpcs.gov.sk.ca/MHPDesGuide>) to assist in this review. The Review Board further

suggests that the City of Saskatoon review all redevelopment plans for Municipal Heritage Properties against the *Standards and Guidelines for the Conservation of Historic Places in Canada* to ensure that the highest principles of heritage conservation are being observed.

During the public hearing, the Review Board heard concerns from all parties that the fundamental character of the City Park neighbourhood was under threat as modest boom era residences were being demolished in favour of large, modern homes that are not in keeping with this neighbourhood's sense of place. It was apparent that the modest size and massing of 1102 Spadina Crescent East, despite the loss of original fabric, was seen to be more in keeping with the character of the neighbourhood as a whole. Given that one of the primary arguments for designation is that the property is more in keeping with the more traditional modest style of residences original to the neighbourhood, it is suggested that the city investigate implementing an architectural control district for the area as the means by which to conserve the distinctive character of the area rather than pursuing designation of this particular property.

The passion for, and sense of connection to, 1102 Spadina Crescent East on the part of the property owners was clearly evident and the Review Board commends the owners for the work they have done to create an attractive home for themselves in a property that obviously has great family and sentimental value. The Review Board recognizes the unfortunate position in which the owners were placed given that the work was approved by the City of Saskatoon and proceeded prior to municipal designation formally being bestowed.

Information and Knowledge Taken into Account in making this Recommendation:

The City of Saskatoon, the property owners, the objector and other interested parties had the opportunity to make oral representations, written representations or both to the Saskatchewan Heritage Property Review Board. In total, Review Board Members received three written submission and heard verbal testimony from the following people:

1. Ms. Catherine Kambeitz (City of Saskatoon);
2. Mr. Richard Maj (Property Owner);
3. Mr. Don Greer (Objector);
4. Ms. Paula Kotaseck-Toth (City of Saskatoon).

The Saskatchewan Heritage Property Review Board was provided with additional biographical information from both Mr. Greer and Mr. Maj at the end of the public hearing.

Canada 150 Community Infrastructure Program

Recommendation

That the Administration submit the following project applications to the Canada 150 Community Infrastructure Program:

- (1) MVA Trail Completion
- (2) Saskatoon Field House Main Track Flooring Repair
- (3) White Buffalo Youth Lodge Roof
- (4) Play Structures – City Wide
- (5) Mendel Building – Accessibility Lifts

Topic and Purpose

The purpose of this report is twofold:

- (1) to provide an overview of the Canada 150 Community Infrastructure Program; and,
- (2) to provide a list of projects that the City of Saskatoon will submit to Western Economic Diversification Canada for consideration of funding from the Canada 150 Community Infrastructure Program.

Report Highlights

1. The Canada 150 Community Infrastructure Program provides federal funding to rehabilitate existing community infrastructure facilities across Canada.
2. The City of Saskatoon will submit five projects for consideration. The projects have been assessed using objective criteria to ensure that they will meet the eligibility requirements of the program, and provide public benefit to the community.

Strategic Goal

The information contained in this report aligns with the Strategic Goals of Asset & Financial Sustainability and Quality of Life. The projects proposed in this report will improve City-owned assets and increase access to, and the functionality of, community, recreation, and cultural facilities.

Background

On April 21, 2015, Canada's Minister of Finance introduced the 2015/16 federal budget, also known as Economic Action Plan 2015.

In Economic Action Plan 2015, the federal government announced that it will be creating a new dedicated infrastructure fund to support the renovation, expansion, and improvement of community infrastructure as part of Canada's 150th birthday celebrations in 2017. However, details about this program, or its launch date, were not provided in the budget documents.

On May 19, 2015, the Government of Canada announced details on the Canada 150 Community Infrastructure Program.

Report

1. Overview of the Canada 150 Community Infrastructure Program:

The Canada 150 Community Infrastructure Program (Canada 150 Program) supports projects that rehabilitate, renovate, and expand existing community infrastructure, as part of the Government of Canada's coordinated approach to celebrate the 150th anniversary of Confederation in 2017. The program invests \$150 million in eligible projects that rehabilitate existing community facilities across Canada.

The funding is allocated on a regional basis and is being delivered by the federal government's regional economic development agencies. As such, Western Economic Diversification Canada (WD) will deliver the program in Western Canada, including Saskatchewan. To support this role, WD has been allocated a total of \$46.2 million to provide funding for eligible projects in Western Canada (British Columbia, Alberta, Saskatchewan, and Manitoba).

The program provides 50% federal government funding for eligible projects, up to a maximum of \$500,000 per project. Federal funding from all sources (e.g. Gas Tax Fund) cannot exceed 50% of the total cost of the project.

In terms of eligible projects, strong preference, according to the Government of Canada, will be given to projects that are undertaking meaningful upgrades to existing cultural and community facilities; upgrades that will provide long-term benefits to a community, and provide a lasting legacy for Canada's 150th birthday. Examples of eligible projects include:

- community centres (including legions);
- cultural centres and museums;
- parks, recreational trails (such as fitness trails), bike paths, and other types of trails;
- libraries;
- recreational facilities (including local arenas), gymnasias, swimming pools, sports fields, tennis, basketball, volleyball or other sport-specific courts, or other types of recreational facilities;
- playgrounds and playground equipment;
- tourism facilities; and,
- other existing community infrastructure for public benefit.

The program does not apply to new infrastructure projects, and an applicant can submit more than one project. The City of Saskatoon, and its wholly-owned corporations, are eligible to apply for funding (among other organizations).

The deadline for applications is June 17, 2015. This means that the application intake is open for only 30 days.

2. Projects for Submission:

Following the announcement of the Canada 150 Program details, the Administration undertook a process to evaluate potential projects that would be eligible for funding under the program. Specifically, the Administration reviewed the program application guidelines, and then developed its own internal criteria to evaluate potential projects. Some of the criteria considered by the Administration are that all potential projects should:

- have its own funding source (for the City's share of funding);
- where possible, maximize program funding;
- provide broad community appeal; and,
- offer high visibility.

Attachment 1 provides a list of five projects that the Administration will be submitting to WD for consideration in the Canada 150 Program. The attachment includes the name of the project, a brief description of the project, and estimated project costs. The projects are ranked in priority, as based on the intent of the Canada 150 Program, and the evaluation criteria use by the Administration.

The first project listed, Meewasin Valley Authority (MVA) Trail Completion (southwest) will be submitted by the MVA. However, because this portion of the trail is on City-owned land, the City of Saskatoon would need to endorse the project. MVA would provide all funding for this project.

Options to the Recommendation

Option 1:

The Executive Committee may recommend that the Administration apply for other projects not included on the list in Attachment 1. However, given the very tight timelines to submit project applications, this option is not recommended, as it will delay the submission process.

Option 2:

The Executive Committee may recommend that the Administration do not apply for funding under the program. If so, many of the projects that are in need of upgrades, but lack the funding to undertake the improvements will be delayed until the City can fully fund the projects through its own revenue sources.

Public and/or Stakeholder Involvement

The City of Saskatoon has discussed the MVA Trail project with representatives of the MVA.

Communication Plan

A communication plan is not required at this point. However, if and once, the project(s) are approved for funding, a communication plan will be developed in conjunction with WD. There will likely be a public funding announcement for any of the successful projects.

Financial Implications

As noted, the Canada 150 Program provides up to 50% funding of eligible costs, for eligible projects, up to a maximum of \$500,000 per project. This means that the City of Saskatoon can leverage 50% federal funding to make necessary improvements to community infrastructure.

All projects listed in Attachment 1 have a funding source to match any Canada 150 Program funding. The actual funding required by the City will be dependent upon which project(s) are approved.

Other Considerations/Implications

There is no policy, environmental, Privacy, or CPTED implications or considerations at this time.

Due Date for Follow-up and/or Project Completion

If any or all of the projects provided in Attachment 1 are successful in receiving Canada 150 Program funding, the Administration will report to Council/Executive Committee on such an outcome and identify the next steps in the process.

Public Notice

Public Notice pursuant to Section 3 of Policy No. C01-021, Public Notice Policy, is not required.

Attachment

1. The City of Saskatoon's Canada 150 Community Infrastructure Program Projects (June 15, 2015).

Report Approval

Written by: Mike Jordan, Director of Government Relations
Reviewed by: Randy Grauer, General Manager of Community Services
Approved by: Murray Totland, City Manager

City of Saskatoon's Canada 150 Community Infrastructure Program Projects

Project Name	Project Description	Estimated Project Cost
1. MVA Trail	This project will complete the Meewasin Trail in the southwest part of the city near the Circle Drive South Bridge. The MVA would fund this project, and the City would simply consent to the project proceeding.	\$1,000,000
2. Saskatoon Field House Main Track Flooring Repair	This project repairs and replaces the main track flooring at the Saskatoon Field House. The floor is degrading and, if not repaired, will no longer be able to support future sporting and track events.	\$900,000
3. White Buffalo Youth Lodge Roof	This project will repair the roof at the White Buffalo Youth Lodge. The roof is well past its life cycle (original to the building), and is in need of repair.	\$400,000
4. Play Structures – City Wide	This project will improve various playground play structures throughout the city. There are 19 antiquated wooden playground structures that are in need of replacement.	\$2,500,000
5. Mendel Building – Accessibility Lifts	This project would improve accessibility at the current Mendel building (future Children's Discovery Museum). Accessibility to the Mendel building for persons with disabilities has been identified as a significant challenge. Similarly, access to the conservatory, and other floors of the building, are not possible for persons with mobility disabilities.	\$700,000

The 2016 Business Plan and Budget Process: The Impact of Inflation and Growth

Recommendation

That the Administration:

1. Continue to refine and include the major inflationary impacts to the 2016 Business Plan and Budget as outlined in this report, currently estimated at approximately \$11.4 million; and
2. Manage the additional growth pressures of \$1.35 million for 2016, as identified in this report, through the City of Saskatoon's Continuous Improvement Strategy, and not include this estimated cost in the 2016 Business Plan and Budget.

Topic and Purpose

The purpose of this report is to provide Executive Committee with an overview of major pressure points for the 2016 Business Plan and Budget as they specifically relate to inflation and growth. This report also offers the Administration's recommendations on how it intends to address inflation and growth as it prepares the 2016 Operating Budget.

Report Highlights

1. The City of Saskatoon's annual Business Plan and Budget is affected by the annual change in prices, or inflation, for wages and benefits, materials and supplies, utilities, and vehicles and equipment, for example.
2. The City of Saskatoon's annual Business Plan and Budget is affected by the growth in the City's assets, land base, and, in some cases, population. For example, as the city's geography expands, the City of Saskatoon may need to expand services to newer parts of the city. Similarly, when the City builds new assets, such as parks and buildings, it needs to correspondingly maintain and operate them.

Strategic Goal

The information contained in this report aligns with all of the City's Strategic Goals because the Business Plan and Budget process addresses all seven goals.

Background

At its April 20, 2015, meeting, the Executive Committee considered a report by the City Manager. That report contained several elements, including an overview of the 2016 Business Plan and Budget process, which aims to implement a more integrated, accountable, and transparent process.

The report indicated that the Administration would provide regular updates to the Executive Committee throughout the process, so that the Committee and the public are informed about the fiscal opportunities and challenges that the City is addressing in 2016.

At its May 19, 2015, meeting, the Executive Committee considered a report by the City Manager titled, The 2016 Business Plan and Budget Process – A Fiscal Update. Among other things, that report noted that for the 2016 Operating Budget the Administration is estimating a preliminary:

- revenue increase of \$12.2 million over the previous year;
- expenditure increase of \$17.7 million over the previous year; and
- revenue gap of approximately \$5.5 million.

It is important to note that these figures are preliminary estimates and do not account for all expenditure pressures or revenue challenges and opportunities potentially facing the City in 2016; however, inflation and growth have been partially allocated to the expenditure assumptions.

Table 1 shows the 2016 Operating Budget expenditure assumptions as provided in the May 19, 2015, report. The table has been amended to include two additional columns. The second column identifies the category – growth, inflation, and service levels – to which the expenditure assumption is applicable. The third column indicates whether there is some flexibility to change the expenditure assumptions. In other words, are they fixed costs or are they discretionary?

Table 1
2016 Operating Budget Expenditure Assumptions

Expenditure Assumption	Category	Flexibility	Projected Increase
Negotiated Salary Increases & Benefits	Inflation	Fixed	\$9.4 million
Dedicated Road & Traffic Noise	Service Level	Fixed	\$4.1 million
Capital Transfers & Phase-ins	Inflation/Growth Service Level	Limited Discretion	\$1.3 million
Remai Modern Art Gallery	Growth/ Service Level	Some Discretion	\$1.3 million
Civic Funding Plans	Growth/ Service Level	Limited Discretion	\$1.6 million
Total Preliminary Increase			\$17.7 million

For example, negotiated salaries and benefits have been allocated to the 2016 Operating Budget expenditure assumptions. This means that the Administration is factoring in this \$9.4 million inflationary increase to its 2016 tax supported operating expenditures. However, inflation related to utility costs, contracted services, and materials and supplies, and other important categories are not included in the assumptions listed in the table, meaning they were not included in the Administration's expenditure assumptions at the time.

In terms of growth, the table shows that some growth has been included in the preliminary assumptions. For example, the Remai Modern Art Gallery and other capital items that have a growth component, such as the Civic Operations Centre, have been accounted for in the civic funding plans. However, growth for some services, such as park maintenance, street sweeping, and snow and ice clearing is not addressed in the previously reported expenditure assumptions.

The table also shows that some service level changes have been accounted for, particularly for roadway improvements and traffic noise. But, more specifically, the implementation of a new customer service system or changes to snow and ice clearing/removal have not been included.

In order to address these additional budgetary pressures, the City Manager's report of May 19, 2015, stated that "the Administration is proposing to bring key issues and options to the next two Executive Committee meetings so that the Committee and City Council can provide policy direction to the Administration". While this report does not present specific issues and options, it does begin to present additional information on expenditures that the Committee needs to be aware of as it considers the 2016 Budget. Moreover, the report does not address any additional proposed service level changes (either increases or decreases). The Administration will bring additional items forward to subsequent Executive Committee meetings.

Report

The purpose of this report is to provide Executive Committee with a more complete picture of the City of Saskatoon's inflation and growth pressure points as the Administration prepares the 2016 Business Plan and Budget. Inflation and growth are two of the main cost drivers of the City's annual operating budget.

Other important cost drivers to the City's budget are service levels and regulatory changes. However, this report does not address any potential service level changes or regulatory changes, other than what was described in the background section of this report. Any potential service level increases or decreases and regulatory changes will be addressed in subsequent reports to Executive Committee.

1. Inflation

Inflation is typically defined as the rise in the level of prices in goods and services in an economy over a period of time. The City of Saskatoon monitors and tracks inflation because it can have various effects on the City operating expenditures and the financial decision making that is tied to the City's budgetary process.

As noted in the background section of this report, the City has allocated \$9.4 million of its inflationary pressures to its 2016 Operating Budget expenditures for negotiated salary and benefit increases. However, the previously reported operating expenditure increases for 2016 do not account for utility inflation, such as electricity, natural gas, and water, nor does it account for other inflationary pressures for materials and supplies, contract services, and vehicles and equipment.

Attachment 1 provides more details on the major inflationary impacts facing the City as it prepares the 2016 Operating Budget. As the table in Attachment 1 illustrates, the Administration is forecasting the total inflationary increases to be \$11.4 million for 2016, meaning that tax supported operating expenditures are expected to increase by this amount to account for inflation. Again, this number includes the previously reported wages and benefits increase of \$9.4 million for 2016.

Typically, the annual change in the price of diesel fuel or gasoline will have an inflationary impact on the City's operating budget. Because of lower overall fuel prices – partly due to the lower price of oil – the inflationary impact is negligible and is therefore not included in the 2016 inflation estimates.

On an aggregate basis, the estimated inflationary pressures facing the City of Saskatoon for property tax supported programs and services would increase the City's 2016 tax supported operating expenditures by \$11.4 million. The Administration is recommending that inflation be included, as identified in Attachment 1, in preparing the 2016 Budget. As the budget process evolves, the Administration will continue to refine its inflationary estimates. More details about the inflationary impacts for the 2016 Operating Budget may emerge, which may result in either an increase or decrease of the inflationary impacts presented in this report.

2. Growth

Like inflation, growth also has financial implications for the City of Saskatoon's operating budget. From the City's perspective, growth is influenced by three factors:

- (1) population increases;
- (2) expansion of the city's physical footprint; and
- (3) new City-owned assets.

However, these three factors are linked to one another in very fundamental ways. For instance, population increases will drive housing demand. Demand for new housing creates the need for new neighbourhoods. The creation of new neighbourhoods typically requires the addition of new land to the city. The new land requires civic services, such as paved streets, water, and wastewater to name a few. As the new neighbourhoods build out over time, because of a growing population, demand for new City-owned assets will increase. This means the City may have to build new facilities to accommodate the population. Once the new facilities are built, the City is often required to pay to operate them. So, how does the City budget for growth?

The main point to note is that the City does not capture all the potential growth costs it is facing. The background section of this report notes that the Administration has partially allocated growth of approximately \$4.2 million to the City's 2016 Operating Budget expenditure estimates.

This partial growth allocation applies to the Remai Modern Art Gallery, (new City-owned asset) Capital Transfers, and phase-ins and various civic funding plans (again for new City-owned assets). While City Council has some discretion in terms of adjusting the growth allocations, particularly for the Remai Modern Art Gallery, the Capital Transfers and phase-ins and major components of the funding plans are essentially fixed, or committed costs.

In addition to the partial growth allocation identified in the previous paragraph, the City's 2016 Operating Budget is potentially facing some additional growth pressures that could significantly impact expenditures. For example, the City will be adding approximately 29 hectares of parks and open space to the maintenance inventory in 2016. In order to maintain the additional park and open space inventory, the Parks Division requires additional operating funding of approximately \$380,000.

Moreover, as Saskatoon's geography expands, so too does the number of new lane kilometres of roads that the City needs to maintain. The Administration is estimating lane kilometre growth of 3.27% in 2016. This means that the City will need to expand its street cleaning, snow and ice, and solid waste collection programs to accommodate this growth in developed land. The Administration is estimating that this growth will increase operating expenditures by \$766,800 in 2016.

Similarly, as new neighbourhoods are constructed, the City of Saskatoon, through Saskatoon Light and Power, is required to install new street lights. This new growth in street lighting installations is estimated to cost about \$200,000.

At this time, the Administration is estimating that the additional growth impact (meaning those not previously reported) for the 2016 Operating Budget is approximately \$1.35 million. However, as the budget process evolves, the Administration will continue to refine the growth pressures for 2016, which may result in a decrease or increase of this amount. For example, these assumptions do not include Transit growth, as this growth implication is still being assessed. Similarly, any potential growth pressures from the Saskatoon Police Service have not been included in the above assumptions.

As opposed to simply adding these growth impacts to the 2016 Budget, it is the Administration's intent to manage the additional operational growth pressures of \$1.35 million through the use of the City's Continuous Improvement (C.I.) Strategy and other means. The City's C.I. Strategy is a corporate-wide approach to ensuring effectiveness and improving efficiencies in municipal services and operations.

In 2014, the City achieved just under \$1.4 million in sustainable savings that reduced the 2015 base budget. Performance improvement measures also assisted the Administration in dealing with growth pressures in the 2015 Budget. By pursuing efficiencies and identifying innovative ways to deliver expanded services, the City is making strides toward greater efficiencies, savings, and improvements to service. It is part of a City-wide effort to deliver programs and services that are better for both citizens and the City's bottom line.

Options to the Recommendation

1. Executive Committee may direct that the Administration not include all of the projected inflation in the preparation of the 2016 Business Plan and Budget. However, this would jeopardize the financial sustainability of various City programs and services and may build a structural deficit into the budget.
2. Executive Committee may direct the Administration to include all inflation and growth pressures in the 2016 Business Plan and Budget. However, without offsetting revenues, this will put upward pressure on the property tax to fill any potential revenue gap.

Public and/or Stakeholder Involvement

The 2016 Business Plan and Budget will include a variety of public and stakeholder engagement opportunities as the process emerges. Attachment 2 outlines opportunities for citizens to provide input on the City's spending priorities and on how the City allocates budgetary dollars.

Communication Plan

A communication and engagement plan has been prepared for the 2016 Business Plan and Budget. The goal is to inform citizens of the budgeting process, and to provide an opportunity for citizens to give their input into the Budget, well in advance of City Council approval.

A variety of tools are being used to promote the Shaping our Financial Future: Budget 2016 – City Hall Open House on Monday, June 15, 2015:

- Saskatoon.ca – the website has been updated to include more information on how citizens can get involved. All background documents including related public reports and presentation materials have been added. A link to the online survey will be added on June 16, 2015.
- Social Media – information has been posted to the City's Facebook and Twitter pages and a Facebook Event page has been created.
- Print Ads – the event has been advertised in the City Pages in the StarPhoenix and Sunday Phoenix on June 6 and 7, 2015. Additional advertisements will appear on June 13 and 14, 2015.
- Print Poster – a poster is being displayed on bulletin boards at civic facilities (Attachment 2).
- Digital invitations – an electronic invitation is being sent to business and community stakeholders.
- Public Service Announcement – a PSA will be sent to the media.
- Budget Conversation Starter Brochure – a brochure with information on the annual budget process and property taxes will be designed and available on June 15, 2015.

All tools will be created using plain language, imagery, and videos. The City will take a digital first approach to communications including the development of a webpage to inform the public about the budgeting process. It will demonstrate that the similarities

and challenges the City has to budgeting are similar to citizens' own households, and it will address the top questions on citizens' minds such as:

- How do you spend my tax dollars?
- What are the basic building blocks used when the City develops a budget?
- Why are my taxes going up when the population of Saskatoon is growing?

A series of at least three videos will help to inform citizens on a variety of budget topics such as:

- How Your City Budget Works.
- Why Are Property Taxes Rising?
- Are Tax Increases Caused by Population Growth?

Policy Implications

There are no policy implications at this time. However, during the preparation of the 2016 Business Plan and Budget, the Administration may propose various policy changes for consideration by Executive Committee and/or City Council.

Financial Implications

The Administration is estimating that the inflation will increase the tax supported operating expenditures by approximately \$11.4 million for the 2016 Business Plan and Budget. Table 2, shows the 2016 Operating expenditure assumptions with the added inflation as described in Attachment 1.

**Table 2:
Revised 2016 Operating Expenditure Assumptions**

Expenditure Assumption	Category	Flexibility	Projected Increase
Negotiated Salary Increases & Benefits	Inflation	Fixed	\$9.4 million
Utilities, Contract Services, Materials & Supplies, etc.	Inflation	Fixed	\$2.0 million
Dedicated Road & Traffic Noise	Service Level	Fixed	\$4.1 million
Capital Transfers & Phase-ins	Inflation/Growth Service Level	Limited Discretion	\$1.3 million
Remai Modern Art Gallery	Growth/ Service Level	Some Discretion	\$1.3 million
Civic Funding Plans	Growth/ Service Level	Limited Discretion	\$1.6 million
Total Preliminary Increase			\$19.7 million

The Administration is estimating that growth will increase the City's tax supported operating expenditures by a portion of the \$4.2 million previously identified, plus an additional \$1.35 million as identified in this report. The additional \$1.35 million will be

managed and addressed through the City's C.I. Strategy and will not be an additional 2016 expenditure to be added to the preliminary budget.

Due Date for Follow-up and/or Project Completion

The Administration will continue to provide information on the 2016 Business Plan and Budget at each Executive Committee meeting up until the Business Plan and Budget is presented. The preliminary 2016 Business Plan and Budget will be tabled at the October 19, 2015, Executive Committee meeting.

Public Notice

Public Notice pursuant to Section 3 of Policy No. C01-021, Public Notice Policy, is not required.

Attachments

1. Inflationary Pressures on the 2016 Business Plan and Budget.
2. Shaping Our Financial Future – City Hall Open House – Budget 2016.

Report Approval

Written by: Mike Jordan, Director of Government Relations
Approved by: Randy Grauer, Acting City Manager

Administrative Report – The 2016 Business Plan and Budget Process.docx

INFLATIONARY PRESSURES ON THE 2016 BUSINESS PLAN AND BUDGET

[1] Introduction:

Inflation is commonly defined as the rise in the level of prices for goods and services in an economy over a period of time. The City of Saskatoon monitors and tracks inflation because it can have various effects on the City's operating expenditures and the financial decision making that is tied to the City's budgetary process.

The purpose of this document, therefore, is to highlight the major inflationary pressures for the 2016 Business Plan and Budget. Annual inflationary increases generally represent the fixed costs to the City. They often have very little flexibility in terms of reducing their impact on the City's annual budget.

For example, salaries and benefits are negotiated between the City and its workforce for a specified period of time. City-owned building and facilities are required to pay the utility bills to keep the water running and the lights on. The City contracts private service providers to assist it in delivering important services, like snow and ice clearing. The City buys materials and supplies that are necessary for providing the programs and services that the people of Saskatoon use on a daily basis. These materials and supplies are purchased from market suppliers and their prices fluctuate based on input costs and market supply and demand.

The next section of this document illustrates the major inflationary impacts on the 2016 Operating Budget for tax supported programs. It shows that the Administration is estimating the total inflationary impacts for 2016 to be \$11.4 million.

[2] The Impact of Inflation on the 2016 Operating Budget.

Table 1 illustrates the major inflationary pressures on the 2016 Operating Budget. The first column identifies the inflationary impact on a service or program. The second column illustrates how that inflationary pressure links to the City’s basket of goods and services.

**TABLE 1:
PROPOSED INFLATIONARY IMPACTS FOR 2016**

ITEM	INFLATION CATEGORY	ESTIMATED INCREASE (in millions)
Negotiated Salaries & Benefits	Wages & Benefits	\$9.4
Electricity	Utilities	\$0.520
Water	Utilities	\$0.315
Natural Gas	Utilities	\$0
Fleet Services	Contract Services	\$0.171
Street Cleaning/Sweeping	Contract Services	\$0.362
Saskatoon Transit	Vehicles & Equipment	\$0.134
Diesel Fuel/Gasoline	Materials & Supplies	\$0
Snow & Ice Management	Materials & Supplies	\$0.125
Street Cleaning/Sweeping	Materials & Supplies	\$0.130
Postage	Materials & Supplies	\$0.168
Community Grants	Transfer Payments	\$0.115
Total Estimated Inflation		\$11.4

As illustrated in the table, negotiated salaries and benefits account for the majority of the inflationary pressures facing the City in 2016. Wages and benefits inflation represent approximately 82% of the total inflationary pressures on the City’s 2016 Operating Budget.

Utility costs are the next largest driver of the City’s inflationary pressures. Electricity inflation alone is expected to increase tax supported expenditures by \$520,000. However, there are no inflationary increases for natural gas in 2016. Thus, utility inflation is estimated to increase by \$835,000 over the previous year. Utility inflation represents about 7.3% of the City’s total estimated inflation in 2016.

The City of Saskatoon enters into contracts with the private sector to help it deliver important services, such as fleet maintenance, snow and ice removal, and street sweeping. Contract services are the next largest inflationary pressure on the City’s budget at an estimated \$533,000. Contract services represent about 4.6% of the City’s total inflation in 2016.

Inflation for materials and supplies are also impacting the 2016 Operating Budget. As described earlier in this document, the City is required to purchase materials and supplies to deliver programs and services. One of the lesser known, but important materials and supplies that the City is required to purchase is postage.

The City annually budgets for postage for utility bills, animal license renewals, parking enforcement correspondence, and collection notices for utilities, taxes, and sundry accounts. For 2016, the City is projecting an inflationary increase of \$167,900 for postage alone. As a result, inflation for material and supplies is estimated to increase by approximately \$423,000, representing 3.7% of the City's total inflation for 2016.

Typically, the annual change in the price of diesel fuel or gasoline will have an inflationary impact on the City's Operating Budget. Because of lower overall fuel prices - partly due to the lower price of oil - the inflationary impact is negligible and is thus, not included in the 2016 inflation estimates.

Finally, the City of Saskatoon provides funding through the operating budget to several organizations in the City to assist them in delivering important community programs and services. For example, there are a number of grants or funding programs that have previously been approved by City Council and/or in some cases are driven by a Council approved policy, as is the case with the Assistance to Community Groups, Social Services Component.

These grant programs also have an inflationary impact on the City's operating budget. For 2016, it is estimated that the grants to community groups are expected to increase by \$114,800 over the previous year. This increase represents about 1% of the City's estimated inflation for 2016.

[3] Conclusion:

Inflation has a major impact on the City of Saskatoon's tax supported operating programs. The information provided in this document shows the estimated inflationary impact to the City's 2016 Operating Budget is approximately \$11.4 million. It should be noted that this is not the entire inflationary impact on the City as the Administration is still refining its estimates, but it does address the major inflationary pressure points.

Negotiated salaries and benefits have the largest inflationary impact, followed by utilities, contract services, and materials and supplies. Although the City attempts to manage the inflationary pressures on its operations by using a variety of measures, such as bulk purchases and prudent contract negotiations, it has no control over the prices that the market will charge for the goods and services that it is required to purchase. Similarly, the City has little control over utility inflation as this is based on the rates charged by the utility providers.

Shaping Our Financial Future

CITY HALL OPEN HOUSE:
BUDGET 2016

The City invests in what matters to residents.

Have your say. Participate.

Monday, June 15, 6:00 pm – 9:00 pm

Shaping our Financial Future: Open House

6:00 pm – 9:00 pm City Hall Lobby

Provide your input on the City's spending priorities and on how the City allocates budgetary dollars. **Learn more** about the 2016 Business Plan & Budget.



Councillor Conversation Corner

6:00 pm – 7:00 pm City Hall Lobby

Meet the Mayor and City Councillors to share your comments on the City's plans and budget.



Executive Committee Special Meeting

2016 Business Plan & Budget

7:00 pm – 9:00 pm Council Chambers

The public is welcome to attend. To submit a letter or request to speak, use the online form at saskatoon.ca/write-letter-council.

Deadline for submission is Monday, June 15, 8:00 am.



Can't attend June 15?

Take a minute to complete our budget survey which will be available through the month of June:

- **Online:** A link to an online survey will be made available on Shaping Saskatoon on saskatoon.ca and it will remain open until June 30, 2015.
- **On the Road:** Staff will conduct intercept surveys at leisure centres and public libraries. Watch for the dates on saskatoon.ca

PARKING AVAILABLE after 5:00 pm behind city hall, or in the lot adjacent to the transit mall.

Visit saskatoon.ca/financialfuture and watch for future opportunities to participate.

City of Saskatoon Long-Term Financial Sustainability Plan: 2015 - 2025

Recommendation

That the Executive Committee recommend to City Council:

1. That the First Edition of the City of Saskatoon's Long-Term Financial Sustainability Plan: 2015 – 2025 be received as information; and
2. That the recommendations included within the First Edition of the City of Saskatoon's Long-Term Financial Sustainability Plan: 2015 – 2025 be approved.

Topic and Purpose

To provide the Executive Committee and City Council with the First Edition of the City of Saskatoon's Long-Term Financial Sustainability Plan: 2015 – 2025 (Plan), and to obtain City Council's approval of the recommendations included within the Plan.

Report Highlights

1. The attached Plan is a First Edition. The intent is to update the Plan on a regular basis which includes responding to recommendations and bringing forward information on other issues that have a significant financial impact.
2. The Plan addresses both the City's current financial position and financial trends. It also summarizes a number of financial-related issues facing the City.
3. The Plan includes a number of recommendations which are intended to assist City Council in making future financial decisions from a sustainable standpoint.

Strategic Goal

The recommendations in the Plan support the Strategic Goal of Asset and Financial Sustainability by being open, accountable and transparent with the City's financial planning processes.

The Plan takes into consideration a number of long-term strategies including increasing revenue sources and reducing reliance on residential property taxes, reducing the gap in the funding required to rehabilitate and maintain our infrastructure, and protecting the City's credit rating.

Background

On November 12, 2013, the Executive Committee received the Terms of Reference for the City's Long-Term Financial Sustainability Plan. The majority of the initial draft was prepared by the former CFO, Ms. Marlys Bilanski, for which recognition is required.

Report

First Edition

Best practices recommend the development of a long-term financial plan. While the Administration has consistently provided City Council with a short and long-term view of

the City's financial situation, some of the information is ad hoc. The intent of the Long-Term Financial Plan is to provide City Council with a total financial picture, both current and projected. All financial decisions can then be vetted against the Plan. Specific issues addressed within the Plan include the City's aging infrastructure, city growth, limited funding tools, rising costs, uncertainty around external sources of funding, and regulatory changes.

The outcomes should be based on solutions that are aligned to the Strategic Plan, affordable and predictable for the taxpayer, long term, and balanced between funding existing assets and services and funding growth.

All recommendations within the Plan are based on the following principles to help guide the City's decisions:

1. Funding of core services are aligned with what our citizens expect;
2. Services are received and funded equitably by all residents;
3. Recognize that there is only one taxpayer and respect their ability to pay;
4. Financial resources are used to address the needs of citizens today and tomorrow; and
5. The City is open, accountable and transparent with respect to resource allocation and collection.

Current Financial Position and Financial-Related Issues

The City of Saskatoon Long-Term Financial Sustainability Plan: 2015 – 2025, First Edition, is contained in Attachment 1. It includes information on the City's current financial position, as well as the financial trends, and identifies recommendations intended to maintain, and in some cases, strengthen the current financial position. The Plan also summarizes the following financial-related issues facing the City: asset management, alternative revenues, city growth, affordable housing, and pension sustainability, and identifies recommendations that begin to address these issues.

Issues raised by the Hemson Growth Report ("Financing Growth Study") tabled with Executive Committee and City Council in April 2015 will be incorporated within the Plan and addressed through a series of discussion papers in the near future.

The Plan will be updated on a regular basis along with a status of the various recommendations and issues. Any new issues identified that have a significant financial impact will also be brought forward at that time.

Recommendations

There are 17 recommendations included within the Plan. Key recommendations include:

- That the five financial principles be approved. These principles currently form the basis of all recommendations within the Plan.

- That a Major Transportation Infrastructure Funding Plan be brought forward for discussion in 2015.
- That the Administration bring forward a funding strategy to address:
 - the replacement and/or major repair of park amenities;
 - redevelopment or major rehabilitation of existing parks; and
 - new civic recreation facilities.

The recommendations are included throughout the Plan. A summary can be found on pages 37, 38, and 69 within the Plan.

Communication Plan

The City's Long-Term Financial Sustainability Plan will be linked to, and supported under the overarching and unified communications strategy, Saskatoon's Money Management Plan: Shaping our Financial Future.

The encompassing communication strategy will endorse all aspects of the City's total financial picture, current and projected.

The communications activities, tools and tactics related specifically to the Plan will include but may not be limited to:

- A news release will be issued to highlight the key financial principles within the Plan, those that will guide the City's monetary decisions, policies, practices, and strategies, both current and projected, over the next ten years.
- The Long-Term Financial Sustainability Plan, the Financing Growth Study, and Frequently Asked Questions (Attachment 2) will be made available on the City's website (under City Hall>Budget & Finances).
- A strong online presence will continue, using plain language and imagery, with additional planned financial videos added to the City's website (under City Hall>Budget & Finances). Information will address questions such as: how does the City make prudent financial decisions, how does the City save money to pay for the replacement and expansion of major assets, why is it important to have a long-term financial plan for the City, and does growth pay for growth?

Policy Implications

A number of policies are referenced within the Plan. In some cases, revisions to both bylaws and policies may be required, depending upon approval of recommendations.

Financial Implications

All financial implications are included within the attached Plan.

Other Considerations/Implications

There are no options, environmental, privacy or CPTED implications or considerations.

Due Date for Follow-up and/or Project Completion

The Long-Term Financial Sustainability Plan will be updated and tabled annually prior to the budget reviews.

Public Notice

Public Notice pursuant to Section 3 of Policy No. C01-021, Public Notice Policy, is not required.

Attachment

1. City of Saskatoon Long-Term Financial Sustainability Plan: 2015 – 2025
2. Frequently Asked Questions

Report Approval

Written by: Kerry Tarasoff, CFO/General Manager, Asset & Financial Management
Department

Approved by: Randy Grauer, Acting City Manager

Long-Term Financial Sustainability Plan_1st Ed. June 2015.docx



Long-Term Financial Sustainability Plan: 2015 - 2025

First Edition

June 2015

MESSAGE FROM THE CFO

May 15, 2015

The following document is the City of Saskatoon's (City) first edition of its Long-Term Financial Sustainability Plan. The City is faced with a number of issues including aging infrastructure, rapid growth, limited funding tools, inflationary pressures and declining non-tax revenues. In addition, uncertainty exists around external sources of funding (e.g. government grants) and regulatory changes (e.g. environmental).

In light of these issues, the intent of this Plan is to lay out the City's existing financial policies and practices, as well as identify strategies available to fund the City's needs over the next ten years. It is natural to react to crisis, but prudent financial management would dictate that decisions made to fund projects and initiatives need to be considered in the context of the larger financial situation facing the City. These decisions must also align with the City's Strategic Plan and filtered through the City's Corporate Risk Based Management Program. A long-term integrated financial management plan also provides flexibility to react to changes in economic realities including the potential for high variability in growth rates affecting the need to spend and the ability to fund.

This document examines the City's financial balances, focusing on reserve balances as well as investment and debt practices, identifies economic and financial trends, and provides a five-year financial forecast of both operating and capital revenues and expenditures. Lastly, it addresses a number of issues, ranging from the City's asset management financial strategies to alternative revenue opportunities.

As the city grows, the challenge to finance growth is compounded by the need to fund existing services, programs and capital assets. Recommendations relating to new financial policies and/or strategies to fund specific issues, including those identified in the recently tabled "Financing Growth Study" (the Hemson Report), will be brought forward in a series of discussion papers for City Council's consideration and potential adjustments to this Plan.

The progress of this Plan and the impact on the City's Strategic Goals will be also monitored through the key performance targets that help focus the organization towards its intended outcomes. This document is not a static document – it is intended to be updated annually to ensure the City's financial decisions are made from a sustainable standpoint.

Kerry Tarasoff, FCPA, FCMA
Chief Financial Officer
City of Saskatoon

EXECUTIVE SUMMARY

The City of Saskatoon (City) is faced with a number of issues including aging infrastructure, rapid growth, inflationary pressures, limited funding and limited funding tools. In addition, uncertainty exists around external sources of funding (e.g. government grants) and regulatory changes (e.g. environmental).

Long term financial planning can provide both the Administration and City Council with the context to attempt to address the above issues in a cohesive manner. While the Administration has consistently provided City Council with a short and long-term view of the City's financial situation, some of the information is ad hoc and includes items such as quarterly financial projections, the development of reserve policies, funding plans for specific programs or projects, updates pertaining to debt levels, and most recently, a Roadways Financial Management Strategy.

To ensure all strategies and recommendations are consistent and to move the City in the direction it desires, they must be consistent with the City's overall Strategic Plan, specifically, the Strategic Goal of Asset and Financial Sustainability.

To meet this objective, the City has prepared its first Long-Term Financial Sustainability Plan. All recommendations within this Plan are based on the following principles to help guide the City's decisions:

1. Funding of core services are aligned with what our citizens expect;
2. Services are received and funded equitably by all residents;
3. Recognize that there is only one taxpayer and respect their ability to pay;
4. Financial resources are used to address the needs of citizens today and tomorrow; and
5. The City is open, accountable and transparent with respect to resource allocation and collection.

This long-term financial plan also is one of the mitigation measures that is in place to manage many of the key corporate risks, including meeting the challenge for investment in infrastructure, reaching service levels for assets and operations, reducing the reliance on property tax revenue, and assisting in the progress of a regional growth plan.

Overview and Contents of the Plan

A municipal long-term financial plan typically deals with the financial condition of the general fund, as this fund is greatly influenced by property taxes. However, the City's plan includes a review of all funds, including the general fund, utility funds, and capital funds.

Long-Term Financial Sustainability Plan: 2015 - 2025

The Plan includes two sections. The first section is a financial summary which includes the formalization of the financial principles noted above and a review of the City's current financial condition, which was described in detail in the 2013 Annual Report. The City's net financial assets (defined as assets less liabilities, excluding capital assets) totalled \$52.8 million (\$115.1 million in 2012). The financial summary section includes information and, in some cases, recommendations on the City's practices relating to reserve funding, the use of surpluses resulting from neighbourhood land development, the use of federal Gas Tax revenues, investment policies, and debt management. Following the analysis is a five-year financial forecast.

The second section summarizes a number of City issues that have financial implications. This list of issues is not necessarily all encompassing and it will change over time.

Measuring Success

There are several ways to measure success of the Plan. The City should see improvement in its asset condition, enhancement in the quality of life, a growing city, a suitable reliance on the property tax and/or other governmental funding, and an increase in citizens' satisfaction levels.

In 2015, City Council approved Performance Targets that relate to the Strategic Goal of Asset and Financial Sustainability. These targets will help guide future financial decisions and include the following (and are subject to revision and on-going review):

1. Municipal property tax per capita;
2. Property tax as a percentage of total revenues;
3. Annual property tax change that is an amount equal or less than the Municipal Price Index; and
4. Maximum long-term tax-supported debt not to exceed a maximum of \$1,750 per capita.

Analysis Results and Next Steps

The Plan identifies a number of capital reserve shortfalls, some of which have yet to be quantified, and provides a projection of the City's operating requirements with the intention of funding the shortfalls. Not surprisingly, it identifies an annual shortfall too large to be funded strictly through tax increases. Recommendations have been proposed to assist the City in addressing this issue.

This document focuses on issues that include the City's Asset Management Funding Strategies, Alternative Revenues, City Growth Plan, Housing and Pension Sustainability. Recommendations have been proposed to help address funding gaps

Long-Term Financial Sustainability Plan: 2015 - 2025

related to the City's assets. It also includes recommendations related to Alternative Revenues, the City's Growth Plan, and Housing.

The intent is to review this document annually, updating City Council with the status of the various recommendations and bringing forward any new issues.

TABLE OF CONTENTS

I	Introduction	Page 7
II	Financial Summary	Page 8
	• Introduction	Page 8
	○ Financial Policies	
	• Corporate Business Plan and Budget	Page 13
	• Current Financial Condition	Page 15
	○ Reserves	
	○ Residential Neighbourhood Land Development	
	○ New Building Canada Fund	
	○ Gas Tax Fund	
	○ Investments	
	○ Debt	
	• Five-Year Financial Forecast	Page 28
	○ Financial Trends	
	○ Revenues	
	○ Expenditures	
	○ Summary	
	• Checks and Balances	Page 35
	○ Corporate Risk Management	
	○ Internal and External Audits	
	• Conclusion and Summary of Recommendations	Page 37
III	Issues Summary	Page 39
	• Introduction	Page 39
	• The Hemson Growth Report	Page 39
	• Asset Management Funding Strategies	Page 42
	○ Roadways, Bridges and Structures	
	○ Buildings	
	○ Parks	
	○ Transit Fleet	
	○ Water/Wastewater/Storm Water Plant and Underground Networks	
	○ Electrical Distribution	
	○ Civic Fleet	

Long-Term Financial Sustainability Plan: 2015 - 2025

- Use of the Property Tax to Fund Cities Page 55
 - Dedicated Property Tax
 - Share of Existing Taxes
 - Vehicle-Specific Selective Taxes (User Pay Tax)
 - Visitor-Specific Selective Sales Tax
 - Special Purpose Local Option Sales Tax (Penny Tax)
 - Special Assessments (Local Improvement)
 - Value Capture Levy
- The City's Growth Plan Page 59
 - Growing Forward! Shaping Saskatoon
 - River Landing
 - City Centre Plan
 - North Downtown
 - Future Transit
 - Regional Growth
 - Paying for Growth
- Housing Page 64
 - Incentives and Programs
- Pension Sustainability Page 67
- Conclusion and Summary of Recommendations Page 69

I INTRODUCTION

The City of Saskatoon (City) is faced with important issues, including aging infrastructure, growth, inflationary pressures, limited funding and limited funding tools. In addition, uncertainty exists around external sources of funding (e.g. government grants) and regulatory changes (e.g. environment, pensions). What happens if Saskatoon has an economic downturn?

Long-term financial planning can provide both the Administration and City Council with the context to attempt to address the above issues in a cohesive and integrated manner. Long-term financial planning encompasses planning, analysis, and forecasting. The result is information that can be used to make decisions to maintain a municipality's fiscal health and balance. This information can also be used to put plans in place to begin to address the above-noted issues.

The long-term financial planning process is linked to a number of other planning processes, including strategic planning, capital improvement planning, business planning, and of course, budgeting. The process specifically includes long-term revenue and expenditure forecasting, reviewing long-term debt capacity, undertaking a fiscal environmental analysis, identifying existing and emerging issues and assessing the economic outlook.

The City has been very prudent in its financial planning and has a number of financial policies that were built around:

- best practices;
- paying close attention to its debt levels and capacity;
- preparing a five-year capital improvement plan; and
- ensuring funding plans are in place prior to moving forward on large capital projects.

However, annually preparing ten-year projections on revenues and expenditures can also help the City develop guidelines to move towards meeting the City's long-term goal of managing the City in a smart, sustainable way.

City Council has also approved a number of funding plans to date to assist in moving forward a number of major capital projects, which include:

- Roadway Financial Management Strategy;
- Major Recreational & Cultural Facilities Funding Plan;
- Gas Tax Plan; and
- Civic Facilities Funding Plan.

Strategies are currently being developed to assist in funding major transportation infrastructure, and parks and recreation assets.

II FINANCIAL SUMMARY

Introduction

Financial Policies

The City has a number of financial policies, practices, and tools that it uses to efficiently manage and allocate its financial resources. They each support one or more of the following financial principles:

1. Funding of core services is aligned with what our citizens expect;
2. Services are received and funded equitably by all residents;
3. Recognize that there is only one taxpayer and respect their ability to pay;
4. Financial resources are used to address the needs of citizens today and tomorrow; and
5. The City is open, accountable and transparent with respect to resource allocation and collection.

For example, one of the ways to meet the benefits principle is by ensuring those who benefit from municipal services pay for them. The City has a number of financial policies and practices that support this, including:

- charging development levies;
- inter-generational equity reflected through the City's borrowing policy; and
- user pay for specific services such as our utilities.

The intent is to ensure property taxes only support the core services that benefit all Saskatoon residents. While most of the costs funded through property taxes are operational, it also makes sense for property taxes to fund some capital costs. Examples include major road rehabilitation, capital equipment replacement that supports general operations, and a portion of major one-time capital projects where the benefit is enjoyed by both current and future generations.

The following is a list of current financial policies and practices that assist with ensuring the City's resources remain sustainable.

City Council-Approved Investment and Debt Policies

The City has three policies related to investments as follows:

- City Council Policy No. C12-009, Portfolio Management (provides specific guidelines regarding the portfolio management of the City's investment assets, preservation of capital, maintenance of liquidity sufficient to meet ongoing financial requirements, and to maximize return on investment);

Long-Term Financial Sustainability Plan: 2015 - 2025

- City Council Policy No. C12-002, Investment Committee (has the responsibility and authority of supervising and coordinating the City's investment activities); and
- City Council Policy No. C12-003, Securities Handling (ensures the secured movement and custody of the City's investment assets).

In addition, City Council Policy No.C03-027, Borrowing for Capital Projects, outlines the City's borrowing criteria:

- financing capital projects for which sufficient funds are not otherwise available in existing reserves or through external sources;
- recovering all or part of the capital costs from future operating revenues and/or operating savings; and
- extending the capital financing to future users to ensure equity.

User Pay Philosophy

The City has a number of services which are paid for by users as opposed to general taxation. Examples include water, wastewater, storm water, power, and most recently, recycling. The City also runs a number of programs for which it deems appropriate to be fully repaid by user fees. These include the City's three golf courses, Gordon Howe Campsite, and PotashCorp Playland at Kinsmen Park. The City runs other programs whereby it collects a set percentage of costs through admission fees (e.g. recreation programs).

The City also charges development levies which are targeted to land developers and are collected through a servicing agreement. These levies ensure a portion of the costs related to growth are borne by the user. The levies are reviewed on a regular basis. Some are set through policy and some are set annually through City Council resolution.

Return on Investments (ROIs)

ROIs are calculated for most business enterprises. Saskatoon Light & Power currently provides an ROI and work has begun to develop an ROI for the water and wastewater utilities. The City's neighbourhood land development program provides an ROI on each development project, and capital projects that generate revenue streams also include ROI calculations (e.g. the Landfill Gas Collection System). Some ROIs are mandated through policy, however, not all are.

Strong Emphasis on Business Planning and Budgeting

City Council's current Strategic Plan (2013 – 2023) sets out a vision for the community, a mission statement, and a set of corporate values and strategies. It outlines what is important in the short-term and where the City needs to focus its energies and

Long-Term Financial Sustainability Plan: 2015 - 2025

investment. The City's annual Business Plan and Budget includes implementation strategies which are aligned with the Strategic Plan and serves as the guide to the investment activities, projects, and service levels that the City will implement. The budget provides the financial plan to support the business plan, which in turn, aims to reflect the needs of the community based on City Council and citizen input.

The budget process includes both a five-year capital budget, based on City Council's priorities, and an annual operating budget that allocates resources under the principle of continuing to deliver existing services and service levels. City Council Policy No. C03-001, The Budget Process, guides the orderly and timely translation of civic programs into resource, expenditure, and revenue requirements. It also provides a basis for enforcing accountability for the proper and prudent management of public funds and specifically outlines required authorizations.

As this Plan evolves and matures, an outcome could be that it demonstrates the value of moving to multi-year budgeting on the operational side of the City's activities.

Establishment of Operational Revenue/Expenditure Stabilization Reserves

The Cities Act requires cities to approve balanced budgets (i.e. cities cannot budget for operational deficits). In the event an actual deficit is experienced at the end of a City's fiscal year, the following year's budget must include funds to offset this. To avoid this situation, the City has established revenue and expenditure stabilization reserves. The City's general accounts (property-tax supported) are stabilized through the Fiscal Stabilization Reserve. Additional examples include a reserve for each of the utilities, the City's golf courses, PotashCorp Playland at Kinsmen Park, Gordon Howe Campsite, Woodlawn Cemetery, Plan Review and Inspection Stabilization Reserve, and the City's land program.

Establishment of Reserves for Capital Replacement/Future Capital Expenditures

The City has a history of paying for capital replacement on a pay-as-you-go basis. All equipment has a replacement reserve and funding is intended to be in place at the time replacement is required. Additional reserves have been established to assist in funding future capital projects.

While the City has significant reserve cash balances, annual reserve contributions need to be examined to ensure they are not eroded by inflation and keep pace with an increasing asset base.

These reserves are funded through annual contributions from the operating budget or through utility rates.

Long-Term Financial Sustainability Plan: 2015 - 2025

Capital Project Funding

Capital projects should not be undertaken without approved funding and a plan to fund future life cycle costs. Future life cycle costs are a combination of operational costs and future major repair and/or replacement costs. The City's capital reserves cover major repair and/or replacement costs and annual contributions are reviewed to ensure they are sufficient.

To limit capital project-related liability, it is recommended that future major capital projects be assessed on a life cycle cost basis through a suitably detailed business case analysis. This is similar to the process currently used to determine the viability of a public private partnership.

Leverage Federal, Provincial, and Private Sector Dollars

The City continues to leverage as many federal, provincial, and private sector dollars as possible. As many of these opportunities are cost sharing arrangements, this requires that a source of funding be available for the City's portion of the costs. In some situations, the funds may not be available. City Council would have an opportunity to potentially reallocate funds from other projects.

Property Tax Policy

The Cities Act provides City Council with the ability to set differing tax rates for each class or sub-class of property through an ad valorem tax, to use a minimum or base tax, and/or to phase-in a tax increase or decrease for taxable property resulting from a revaluation of assessment. The Province of Saskatchewan has legislated a four-year revaluation cycle.

The City uses the ad valorem form of property taxation. An ad valorem tax is a tax based on the assessed value of real estate or personal property. City Council has established the following tax policies:

- maintain a 1.75 ratio between residential and commercial property taxation rates;
- use of appeal contingency reserves (residential and commercial) to fund assessment appeal losses based on new values resulting from the annual assessment process;
- use of a special addition to the mill rate whereby an increase in property taxes has been dedicated towards a specific purpose (e.g. road rehabilitation);
- maintain revenue neutrality within property classes for any revenue shifts caused by provincial revaluations; and
- phase-in of tax increases as a result of provincial assessment revaluations.

Long-Term Financial Sustainability Plan: 2015 - 2025

Recommendation 1: That the following financial principles be approved:

- **Funding of core services is aligned with what our citizens expect;**
- **Services are received and funded equitably by all residents;**
- **Recognize that there is only one taxpayer and respect their ability to pay;**
- **Financial resources are used to address the needs of citizens today and tomorrow; and**
- **The City is open, accountable and transparent with respect to resource allocation and collection.**

Recommendation 2: That future major capital projects be assessed on a life cycle cost basis, including operational costs, through a suitably detailed business case analysis.

Corporate Business Plan and Budget

Developed with input from the Community Vision, the City's 10-Year Strategic Plan outlines what is important in the near term and where the City needs to focus its energies. It includes an overarching mission, values, and leadership commitments.

The Strategic Plan outlines seven Strategic Goals. Each goal has 10-Year Strategies and 4-Year Priorities which represent the “how to” component of operationalizing the vision. Implementation plans are developed through the annual Corporate Business Plan and Budget process.

As noted earlier, the City places a strong emphasis on business planning and budgeting. The Corporate Business Plan and Budget is aligned to the City's Strategic Plan and forms the path the City will take over the next year to focus on the major issues and challenges facing the City, while continuing to provide the services and programs citizens want.

The Business Plan outlines the achievements, key challenges, and major initiatives planned within 12 Business Lines which are as follows:

- Community Support
- Corporate Asset Management
- Corporate Governance and Finance
- Environmental Health
- Fire Services
- Land Development
- Policing
- Recreation and Culture
- Taxation and General Revenues
- Transportation
- Urban Planning and Development
- Utilities

The City's planning process ensures resources are allocated to various programs and services within these business lines, and that resources are tied to clear and achievable plans. The business planning and budgeting process is transparent, and provides City Council and citizens with more information about where City funds are used. It allows for accountability in delivering services to citizens in effective and efficient ways, while maintaining a focus on long-term sustainability.

The budget process includes both a five-year capital budget, based on City Council's priorities, and an annual operating budget which allocates resources under the principle

Long-Term Financial Sustainability Plan: 2015 - 2025

of continuing to deliver existing services and service levels. City Council Policy No. C03-001, The Budget Process, guides the orderly and timely translation of civic programs into resource, expenditure, and revenue requirements. It also provides a basis for enforcing accountability for the proper and prudent management of public funds and specifically outlines required authorizations. The Administration plans to update this policy to include the annual business planning process.

An emerging trend and best practice that has taken root in other cities, such as the cities of Calgary and Edmonton, is budgeting for a period greater than a one-year cycle. Multi-year budgeting provides the ability to implement longer term financial strategies and address long-term issues including the goals within the Strategic Plan. The multi-year budget incorporates a more certain strategic response that ensures the priorities of the organization are being managed within its resource capacities (financial and human).

The City of Calgary has adopted a four-year budget with annual adjustments to reconfirm the priorities and funding allocations, as well as adjustments for any external impacts from regulatory, economic or environmental changes. Adjustments can also be considered in light of changes in the trends for revenues, expenditures and key performance metrics.

Multi-year budgeting provides more certainty of achieving the goals of the Strategic Plan by supporting the initiatives through planned resource allocations. There would also be the potential for efficiencies by reducing the effort for the preparation of a full annual budget.

Recommendation 3: That the Administration further explore the potential to move to multi-year budget projections.

Current Financial Condition

The City's financial condition at December 31, 2014, is still being reviewed by the external auditor. However, as described in the City's 2013 Annual Report, as of December 31, 2013, the City's consolidated financial assets totalled \$564.1 million and financial liabilities totalled \$511.3 million, resulting in net financial assets of \$52.8 million.

Contributing to the City's financial assets are its many reserves, totalling \$105.9 million as at December 31, 2013.

Reserves

Reserves can be equated to savings accounts. Funds are "reserved" or "saved" for two purposes. The first is for replacement of existing assets. The major advantage of this type of reserve is that when it is time to replace the asset, the funds are there; the capital project does not need to be vetted against other capital projects for general capital funds.

The second purpose is to reserve funds for future expenditures, or to assist the City in funding assets to accommodate increased capacity.

Overall, the City's reserves are healthy. A list of the City's reserves can be found in the City of Saskatoon Annual Report. The purpose and spending authority for each reserve is identified either within Bylaw No. 6774, The Capital Reserve Bylaw, or under City Council Policy No. C03-003, Reserves for Future Expenditures.

The Finance Division undertook a comprehensive reserve analysis in 2007, identifying the health of each reserve and proposed a number of recommendations. Based on this review, plans were put in place to increase contribution levels, revise the scope of some reserves and, in some cases, create additional reserves.

The Finance Division is currently updating this analysis, and the Administration will be proposing recommendations in 2015. In the meantime, the following information identifies recent revisions to a number of reserves. Continued deficiencies are also noted.

Fiscal Stabilization Reserve

In July 2011, City Council approved a revision to the scope of the Revenue Stabilization Reserve and renamed it the Fiscal Stabilization Reserve. This revision was based on

Long-Term Financial Sustainability Plan: 2015 - 2025

best practices identified by the Government Finance Officers Association (GFOA)¹. This Reserve provides for a targeted minimum balance of 5% of the current year's tax-supported expenditures and requires that this balance be obtained over the next five years (by 2016). The balance as at December 31, 2013, was \$7.3 million, which was equivalent to the 5% minimum balance. However, \$1.2 million was required to fund the 2013 year-end deficit. Funding sources to this reserve include contributions from future year-end surpluses and/or one-time revenues.

The 2014 preliminary year-end results, which are subject to confirmation of the external audit, indicated a surplus of \$0.553 million. This surplus will be transferred to the Fiscal Stabilization Reserve which then should have a balance of \$6.7 million.

Paved Roadway Reserve

City Council has established funding service levels for the preservation of paved roadways, sidewalks, paved back lanes, gravel back lanes and boundary roads. This service level provides funding sufficient expenditures to increase the roadway asset condition/value and decrease the backlog slowly over time. This sets the direction for annual contribution levels to the Infrastructure Surface Replacement Reserve.

During the 2013 budget reviews, City Council approved a 1.25% dedicated road tax to help jump start a program to improve the condition of the City's paved roads. In addition, during the 2014 budget reviews, City Council approved the Roadway Financial Management Strategy which, in part, included a 2.92% property tax increase each year for three years (2014 through 2016) which will bring the annual contributions to the Reserve to the required level. This dedicated tax of 2.92% was included in the 2014 budget. However, the planned phase-in was adjusted during the 2015 budget review to extend the required increase over a four-year phase-in rather than three. This phase-in was adjusted to annual increase of 1.94% for years 2015 - 2017.

In addition to the dedicated tax, contributions to this Reserve include existing tax dollars and a contribution from the Water and Wastewater Utilities. Supplemental funding from residential land development net proceeds has been used to fund projects until such time as the Reserve's annual funding is sufficient to meet the approved service level.

To ensure transparency and accountability, the City deployed a campaign in the spring of 2014, "Building Better Roads", which provides the public with information on where their increased tax dollars are being targeted. Annual reporting will be provided to City Council. In addition, the funding specifically dedicated to paved roadways was moved

¹ Government Finance Officers Association (GFOA) – an organization which represents public finance officials throughout the United States and Canada. Their mission is to enhance and promote the professional management of governmental financial resources by identifying, developing, and advancing fiscal strategies, policies, and practices for the public benefit.

Long-Term Financial Sustainability Plan: 2015 - 2025

to a new reserve - the Paved Roadway Reserve. The Infrastructure Surface Replacement Reserve was then renamed to the Transportation Infrastructure Reserve.

Transportation Infrastructure Reserve

This Reserve funds the preservation or retrofit of gravel roadways, lanes, boundary roads, drainage, pavement markings, medians, guardrails, traffic signals and signage, and other miscellaneous infrastructure. Funding for lanes and boundary roads is being increased based on the Roadway Financial Management Strategy referenced above. However, funding for the remaining assets is still insufficient (e.g. funding to upgrade gravel roads). All funding is through property taxes. While there is no current plan in place to address this shortfall, work is being undertaken to consider options such as potentially incorporating gravel street upgrades within the dedicated tax component or under a proposed Major Transportation Infrastructure Funding Plan.

Bridge Major Repair Reserve

City Council has also established a funding service level for bridges and structures. It has been set at the same level as paved roadways, sidewalks, paved back lanes, gravel back lanes, and boundary roads. It requires funding sufficient expenditures to increase the roadway asset condition/value and decrease the backlog slowly over time. The targeted annual investment in 2012 was \$5 million, supplemented with one-time contributions totalling approximately \$48 million over the next ten years. The 2014 Budget included a base funding level of \$2.6 million. While the Reserve is funded solely through property taxes, past projects have been funded through federal grants, provincial revenue sharing and borrowing.

The Administration is developing a Bridges and Structures Fund Plan that it will recommend to City Council in the near future. It will continue to be a phased-in plan, thus requiring supplemental one-time funding.

Infrastructure Water and Sanitary Sewers Replacement Reserve

This Reserve has been in a deficit position for several years. This deficit is the result of the advancement of flood control projects to alleviate further flooding and due to the settlement of a number of insurance claims as a result of the floods. The Reserve is fully funded through utility rates and is currently being replenished through a flood control levy of \$4.50 per water meter placed on utility bills. This Reserve is expected to be in a surplus position by 2018.

Transportation Infrastructure Expansion Reserve

This Reserve provides funding for the construction of additions to the City's transportation network including roadways, bridges, and overpasses. This Reserve was

Long-Term Financial Sustainability Plan: 2015 - 2025

initially established to provide a matching funding source for provincial and/or federal funds that have historically been available for network expansions. The Reserve is funded from property taxes and unfortunately, the funding level is no longer sufficient for its purpose. In fact, the Reserve is currently in a deficit position until 2015, directly as a result of funding the 25th Street Extension project. The current contribution is increased annually by the Consumer Price Index (CPI).

The Administration has identified a need to review this Reserve in light of the upcoming growth in the transportation network.

Traffic Noise Attenuation Reserve

In the past, the funding level for this Reserve was a challenge as the required funds were not available to build a backlog of sound walls that were not previously included in roadway capital projects. Future sound walls now form part of new capital construction, if required. The current funding for this Reserve is through an annual contribution from property taxes of \$600,000 and is increased each year based on CPI.

During the 2014 Budget Review, City Council approved a plan to fund a number of projects totalling \$15.45 million (through a combination of reserve funds and borrowing, amortized over ten years) to reduce most of this backlog. Repayment of the borrowing includes the redirection of the available annual contribution, plus an additional phased-in increase to property taxes of 0.3% in 2014 and 0.2% in 2015 - 2017.

This plan will commit funding from this Reserve for up to ten years, which will limit the possibility of funding further projects.

Parks Infrastructure Replacement Reserve

This Reserve is currently in a deficit position until 2016 as a result of funding the construction costs of the WJL Harvey Park Redevelopment. The annual contribution, funded from property taxes, is increased by CPI which is not sufficient to fund the current demands.

The Administration is currently developing a comprehensive funding plan to address this deficiency.

Landfill Replacement Reserve

The purpose of this Reserve is to replace the City's landfill. It is funded through a combination of property taxes and landfill revenues. Past capital projects funded by this Reserve are intended to extend the life of the landfill. The most recent \$6 million investment to upgrade and expand the landfill is temporarily being cash flowed (using

Long-Term Financial Sustainability Plan: 2015 - 2025

funds from the Property Realized Reserve) until 2017. This strategy was previously approved by City Council.

At some point if there is a decision to close this site and develop a new one, this Reserve is intended to fund all costs associated with the closure of this site. A long-term plan will need to be developed to ensure funds are available at the appropriate time.

Civic Vehicles and Equipment Replacement/Acquisition Reserve

The Civic Vehicles and Equipment business model is unable to keep up to the demand for more timely replacement of the City's fleet as well as the acquisition of new vehicles and equipment. Departments are required to raise the necessary funds for the acquisition of new vehicles that are needed due to an increase in service level or service territory. Planning for these acquisitions at the same time as paying increased maintenance costs have added pressure to departmental budgets. The Administration is currently reviewing the model and will bring forward recommendations for revisions.

Active Transportation Reserve

The Active Transportation Reserve was created in 2013. The purpose of the Reserve is to fund pedestrian and cyclist infrastructure needs, including the construction of sidewalks, ramps, multi-use pathways, and cycling infrastructure. The funding for this Reserve is from property taxes and was initially capped at \$500,000 annually. Once the total infrastructure needs have been quantified, the level of annual funding will be determined.

Reserve for Capital Expenditures

The Reserve for Capital Expenditures (RCE) is the City's discretionary capital reserve. This Reserve funds all capital projects that do not have a dedicated funding source and currently receives funding from the annual operating budget and supplemental one-time funding from the Property Realized Reserve and/or other sources. City Council allocates funds from this Reserve through the annual budgeting process.

The intent is to ensure that this Reserve continues to fund projects that are truly discretionary and not fund projects that are part of the normal operations of the City. The existing purpose of this Reserve is very broad, allowing City Council to fund any capital project from this Reserve. While this purpose allows full discretion, the Administration will strive to ensure capital projects related to normal operations have specific funding sources other than this Reserve.

Long-Term Financial Sustainability Plan: 2015 - 2025

Prepaid Services Reserves

The City provides offsite services necessary for the development of residential, commercial, and industrial property. Offsite services include the large system of pipes, roadways, and structures necessary to service large geographical catchment areas. These services are funded primarily from the offsite service reserves. These reserves receive funding from the sale, subdivision and/or transfer of constructed developable property based on a system of rates that are approved by City Council each year.

Costs are normally larger to initially start sectors due to the distance constructed for the major water and sewer infrastructure as well as interchange structures needed during the initial phases of development. Funds are then recouped as lots are sold.

On October 21, 2013, City Council was advised that the Prepaid Services Reserves were projected to have a \$20 million to \$30 million deficit. This deficit is due to commencing development in three development areas at one time, with two of these areas requiring significant up-front costs primarily due to sanitary sewer and transportation infrastructure. The actual value and timing of this potential deficit will vary depending on the actual cost of the projects, timing of funds received based on development agreements and lot sales, and the priority of construction identified for the various projects.

To assist with the cash flow requirements during the five-year projection, City Council, on November 26, 2012, approved restricting the use of \$20 million in net proceeds from the Evergreen residential neighbourhood and an additional \$8.3 million during the 2015 budget review until such time as the prepaid reserves are sufficient again. City Council will be asked to restrict the use of additional net proceeds as they are required.

Residential Neighbourhood Land Development

A number of years ago, the land development function was the subject of an internal audit. One of the outcomes of the audit was to separate the residential neighbourhoods from the rest of the land accounting to accommodate management and financial reporting by neighbourhood. The net proceeds resulting from a neighbourhood development can be determined based on lot pricing less projected costs. City Council approves the use of the net proceeds for one-time capital and operating priorities. Hampton Village and Willowgrove were the first two developments accounted for under this model. Net proceeds declared and distributed to date total almost \$120 million. Examples of funded capital and operating priorities include the Pleasant Hill development, affordable housing, surface deficiencies as identified under various Local Area Plans, reconstruction of Mayfair Pool, and paved street rehabilitation.

Long-Term Financial Sustainability Plan: 2015 - 2025

While this practice has proved beneficial to date, a more structured distribution is preferred. In 2012, City Council approved the following distribution guideline:

- 10% of dividends will be reinvested through land purchases;
- 65% will be targeted towards growth-related projects, both greenfield and infill; and
- the remaining 25% will be available for discretionary one-time costs.

A more formal policy is being considered for City Council's approval which outlines the distribution noted above; however, the distribution is subject to City cash flow requirements (e.g. any deficit balances within the Prepaid Services Reserves).

Net proceeds from the Evergreen neighbourhood have been excluded from the recommended distribution to assist with funding the North Commuter Parkway project and to cash flow the Prepaid Services Reserves. In addition, \$20 million has been allocated to the Civic Facilities Funding Plan to assist with the development of the Civic Operations Centre. It is anticipated that additional net proceeds available from the Evergreen residential neighbourhood will be required to offset future cash flow requirements for the Prepaid Services Reserves.

Development within the Rosewood neighbourhood is almost complete. As a result, net proceeds have begun to be released consistent with the recommended distribution. Development within the Kensington neighbourhood is currently underway. In addition, design is currently complete for two more neighbourhoods (Aspen Ridge in University Heights and Brighton in Holmwood) with a third design (Elk Point in Blairmore) currently underway.

New Building Canada Fund

A significant capital funding source for the City is federal and/or provincial grants. On February 13, 2014, the Government of Canada announced the implementation of the New Building Canada Plan for major infrastructure projects. The new plan includes the New Building Canada Fund (NBCF), the Gas Tax Fund, and the P3 Canada Fund.

The City is eligible to apply for funding under two components within the NBCF: the National Infrastructure Component, which is merit-based, and the Funding for National/Regional Projects under the Provincial-Territorial Infrastructure Component (PTIC). The NBCF is a ten-year program divided into two five-year phases. The City expects to be eligible to receive approximately \$70 million under the PTIC program over the ten-year time frame. Eligible project categories that are most relevant to the City include highway and major roads, public transit, and water and wastewater.

Long-Term Financial Sustainability Plan: 2015 - 2025

On August 18, 2014, City Council approved four grade-separated interchanges to be submitted for funding under the PTIC program. The Administration is currently looking at projects that may be eligible for application under the National Infrastructure Component.

Gas Tax Fund

In 2005, the City began to receive Gas Tax funds from the Federal Government. Funding was available from April 1, 2005, to March 31, 2014. Any interest earned on the allocations was also available for use by the City. Municipalities had the ability to pool, bank, and borrow against this funding.

The Water and Wastewater Utility projects were eligible under the Gas Tax Fund. The City, however, funds these projects 100% through user fees. Consistent with this philosophy, the City had the ability to use Gas Tax funds for these projects and then declare an equivalent “dividend” from the respective utility.

The following table identifies the allocation of Gas Tax funds received under this program. The Water Treatment Plant New Intake Facility project was used as an eligible cost, with an equivalent utility dividend available to fund ineligible costs related to the Circle Drive Bridge Widening and Circle Drive and College Interchange projects, as well as 100% of the City’s share required to fund the Circle Drive South project.

Gas Tax Funds April 2, 2005 to March 31, 2015

<u>Revenues to Dec 31, 2014</u>	New Deal	Permanent	Total
Gas Tax Receipts	\$80.1M	\$12.6M	\$92.7M
Interest Earned	<u>0.7M</u>	<u>0.0M</u>	<u>0.7M</u>
Total	\$80.8M	\$12.6M	\$93.4M
<u>Expenditures to Dec 31, 2014</u>			
Circle Drive/College Drive Interchange	\$13.4M		\$13.4M
Circle Drive Bridge Widening	11.6M		11.6M
Circle Drive South Debt Payments	20.9M		20.9M
Circle Dr South (from Water Utility Dividend)	23.7M		23.7M
Circle Dr Bridge Widening & Circle Dr/College Interchange (from Water Utility Dividend)	\$3.2M		3.2M
New Bus Purchases		<u>\$5.0M</u>	<u>5.0M</u>
Total	\$72.8M	\$5.0M	\$77.8M
Surplus	\$8.0M	\$7.6M	\$15.6M

Long-Term Financial Sustainability Plan: 2015 - 2025

The table identifies a total unspent Gas Tax amount of \$15.6 million between the first Gas Tax program (New Deal) and new Gas Tax Fund that was made permanent in 2014. This takes into account the redirection of Gas Tax funds through water utility dividends to cover eligible costs for other projects. This was done by applying Gas Tax funding to the New Water Intake Facility project and then declaring an equivalent dividend from the utility to fund the three noted projects.

Under the NBCF, the Gas Tax Fund is now a permanent annual allocation to municipalities. The eligibility criteria have been expanded and include sport and recreation. Funding will be indexed at 2% per year to be applied periodically. Consistent with the previous program, funding is provided up front twice per year to the Province and is based on population. The Province then flows the funding to the municipalities. Municipalities can continue to pool, bank, and borrow against this funding. It should also be noted that the City's annual funding level (currently at \$12.62 million) is only sustainable if both the Province's and the City's population growth rate is at least equivalent to the rest of the country.

With the Gas Tax Fund now permanent, future allocations can form part of future funding plans. Based on the new eligibility criteria, the list of eligible projects relevant to Saskatoon include local roads and bridges, public transit, solid waste, brownfield redevelopment, sport infrastructure (excluding sport facilities including arenas which would be used as the home of professional sports teams or major junior hockey teams) and recreational infrastructure. As noted on the previous page, all of Saskatoon's Gas Tax funding received under the previous program was dedicated to transportation projects.

The Administration has developed a proposed Major Transportation Infrastructure Funding Plan to address a number of unfunded projects including four interchanges, a one-time contribution to the Bridge Major Repair Reserve, an accelerated transit bus replacement program, a sustainable contribution to a Major Transportation Infrastructure Reserve, and increasing the contribution to the Transit Vehicles Replacement Reserve. The Gas Tax surplus funds have been identified as a source. This funding plan is discussed further under the Issues Summary section within this document. It should also be noted that both the Circle Drive Bridge Widening and the Circle Drive South projects were partially funded through debt with future year payments funded by future year Gas Tax funds.

Funding for new fire halls continues to be a challenge. Unfortunately, fire halls do not qualify under the Gas Tax eligibility criteria, but the Administration continues to have the ability to flow the funds through Water and/or Wastewater Utility projects which can then be redirected. The use of Gas Tax revenues as a funding source for new fire halls would serve two purposes: it would assist in diversifying the use of Gas Tax funds and

Long-Term Financial Sustainability Plan: 2015 - 2025

would also diversify the funding of fire halls to include funds other than property taxes. The Administration is planning to bring forward a recommendation that would see one-third of future fire hall capital construction funded by Gas Tax revenues, beginning with the west location planned for construction in 2016/2017. However, the timing could be adjusted depending on the pace of development. Ideally funding fire halls from development levies would tie these growth-related facilities to new developments. Legislative changes would be required to allow this levy and it was identified as one of the development charges in the Hemson Report that should be considered pursuing.

One of the remaining capital financial challenges is the ability to fund future recreation facilities. Gas Tax funds could now provide a continuous source. The Administration is considering a recommendation that 25% of the Gas Tax funds (approximately \$3 million in 2015 dollars) be directed towards the construction of new facilities. Directing a portion of Gas Tax funds for future recreation facility planning will assist with diversifying these funds even further. It is anticipated that this source of funding will be available by 2022.

Based on the above, the Administration has been developing a long-term Gas Tax funding plan taking into consideration the above issues, as well as the recently approved Transit bus purchases.

Recommendation 4: That a report be provided to Executive Committee outlining the planned future use of the permanent Gas Tax funds.

Investments

GFOA best practice recommendations require municipalities to have a written investment policy with the primary objectives of safety, liquidity, and yield. City Council Policy No.C12-009, Portfolio Management, is the City's investment policy. Its purpose reads "*to provide specific guidelines regarding the portfolio management of the City of Saskatoon's (City) investment assets. This policy ensures that City portfolios are invested to primarily achieve the preservation of capital, the maintenance of liquidity sufficient to meet on-going financial requirements, and to maximize return on investment.*" The policy identifies the type of securities that the City can invest in, as well as providing limitations on investment limits by type of security, term, and liquidity. Monthly reports are provided to the administrative Investment Committee to ensure compliance with the policy.

As at December 31, 2014, the City's investment portfolio had a book value of \$385.5 million and a market value of \$390.5 million.

Long-Term Financial Sustainability Plan: 2015 - 2025

The majority of other interest earnings from the above-noted investments represent a contribution to the City's operating budget. Actual 2014 net interest earnings totalled \$10.2 million.

Due to the City's high cash balances within its investment portfolio, an opportunity exists to leverage these funds, while still conforming to policy. The following initiatives have been undertaken, which translate into "investing in ourselves":

- investing in the City's Housing Program;
- investing in the City's Land Development Program;
- providing a source of funds for limited long-term borrowing requirements that the market may not be able to accommodate (e.g. long-term borrowing during 2008/2009 financial crisis; borrowing where flexibility may be required for repayment such as the parking structure at River Landing where repayment is based on rates); and
- providing a source of funds to cash flow significant capital transactions, including property annexation.

Before pursuing any of the above type of transactions, the Investment Committee considers risk versus return.

Debt

City Council Policy No.C03-027 addresses borrowing for capital projects. The criteria for borrowing include the following:

- when sufficient funds are not otherwise available in existing reserves or through external sources;
- when it is intended to recover all or part of the capital costs from future operating revenues or operations savings; and/or
- when it would be equitable to extend the capital financing to future users.

The Cities Act requires that the Saskatchewan Municipal Board (SMB) set a debt limit for each city. A city can exceed its debt limit, but only if the related borrowing is approved by the SMB. Saskatoon's debt limit was recently confirmed at \$558 million.

The City continues to receive an AAA (stable) credit rating from Standard and Poor's rating agency. This rating takes into consideration the City's "strong cash and liquidity levels that exceed relatively low debt, well performing economy and strong operating budgetary performance."

Long-Term Financial Sustainability Plan: 2015 - 2025

Standard and Poor's rates the City on a number of factors, including:

- strong relationships with other levels of government which provides stability for municipal finances;
- Saskatoon's diverse economy which helps the City withstand economic fluctuations which provides stability for businesses and residents;
- the demonstration of strong and prudent financial policies and management, which has a positive impact on its credit profile;
- the City's favourable budget performance, as well as its self-generated revenues which place the City in a strong financial position;
- the City's ability to service debt, the current level of debt burden, as well as the strong reserve balances; and
- whether there are any significant financial risks from future liabilities that might impact the City's financial health.

As can be seen from the above factors, the City's debt makes up only one factor of the credit rating. The Administration does, however, provide the rating agency with future planned debt to ensure there are no unanticipated impacts on future ratings.

The City moved towards a conservative "pay-as-you-go" financing philosophy during the 1990s when interest rates were high and Cities were downsizing due to a recession. However, in today's low interest climate and strong economy, it makes sense to include debt as part of the City's funding plans for major capital infrastructure investments.

A 2011 article written by Casey Vander Ploeg, Senior Policy Analyst, Canada West Foundation titled "Smart" Debt vs. "Stupid" Debt² defines debt in two ways: *"Smart" debt equates to the mortgage on a home, where the debt incurred is offset by a valuable capital asset. "Stupid" debt is incurred to consume, like buying groceries on a credit card and then carrying the balance month after month or even year after year.*" He goes on to further state that *"a completely debt-free city should never be the ultimate goal of fiscal policy, regardless of how well it plays politically. This is especially the case if the trade-off is an underfunded stock of capital assets."*

There are, however, some basic guidelines that an organization should consider when embarking upon additional debt, such as:

- the term of debt should not exceed the useful life of the asset;
- the debt burden should be carried by those who benefit;
- when rates are high, use "pay-as-you-go" and when rates are low, use debt; and
- choose the shortest term you can afford.

² "Smart" Debt vs. "Stupid" Debt, Casey Vander Ploeg, Senior Policy Analyst, Canada West Foundation, December 22, 2011

Long-Term Financial Sustainability Plan: 2015 - 2025

Historically, the City has favoured amortization periods of ten years. While this has provided the City with the lowest interest costs, it does not necessarily provide the most efficient use of available financing funds. As the City undertakes the construction of buildings, such as the Police Headquarters and the Civic Operations Centre, it makes sense to extend the borrowing term to 20 and/or 30 years. This more closely matches the amortization period to the life of the asset. The goal is to carry a variety of amortization periods to provide the City with the most flexibility by having varying debt retirement dates.

The City's total debt as at December 31, 2013, was \$234.5 million. An additional \$25 million was borrowed in 2014 which was partially offset with debt retirements for a revised total of \$238.1 million at the end of 2014.

Previous City Council approvals, through the annual capital budgeting process, together with capital plans will increase the City's debt balance to approximately \$280 million by the end of 2015. In addition, the City is required to include debt carried through a public private partnership within its total debt. The estimated \$100 million debt related to the Civic Operations Centre will increase the City's debt to \$380 million. The majority of new debt relates to the North Commuter Parkway project (funded by a combination of Gas Tax receipts, developer levy payments, and property taxes) and the water and wastewater utilities (funded by rates).

One of the key performance targets that has been adopted by City Council is the measurement of the City's total annual tax-supported debt per person. While the target is to be less than \$1,750 per capita, the actual figure for 2014 was \$652 per capita and is the one of the lowest in Western Canada. Regina was \$124 per capita, while Calgary was \$1,804 per capita in 2014. While the total debt for 2014 increased slightly over 2013, the mill rate debt was paid down by \$13.2 million for a lower per capita figure in 2014.

Finally, it should be noted that while holding a AAA credit rating is an indicator of strong financial health, the question exists as to how to maintain this rating and not potentially impact decisions that might override the approval of important and beneficial projects. The City has a business to run and a credit rating should not necessarily dictate business decisions that are based on sound business cases.

Long-Term Financial Sustainability Plan: 2015 - 2025

Five-Year Financial Forecast

Financial Trends

The results of financial forecasting are based on a number of assumptions, including population growth, inflation rates, the economy, and service levels. The City's Planning and Development Division projects Saskatoon's population growth and monitors a number of economic trends. Financial trends can also provide input for projections. Commonly used trends include revenues per capita, property tax revenue, expenditures per capita, employees per capita, liquidity ratio, and debt service as a percentage of revenues.

	2009	2010	2011	2012	2013	2014
Economic Trends						
Population (as at December 31)	221,016	227,137	233,873	239,782	248,993	257,300
Average Annual CPI	1.1%	1.4%	3.0%	1.8%	1.3%	2.3%
Saskatoon GDP Growth	-2.6%	4.7%	6.3%	4.8%	6.7%	6.1%
Unemployment (December)	4.6%	5.4%	5.7%	5.6%	4.1%	4.2%
Retail Sales Growth	4.9%	5.6%	6.7%	6.4%	3.4%	7.6%
Saskatoon Housing Starts	1,428	2,381	2,994	3,753	3,412	3,521
Saskatoon Building Permits	3,325	4,100	4,651	5,196	4,562	4,996
Saskatoon Business Licenses	8,795	9,299	9,632	9,947	10,253	10,444
Annual Assessment Change	n/a	2.40%	2.75%	2.51%	n/a	n/a
Financial Trends						
Municipal Property Tax per Capita	\$559	\$579	\$621	\$609	\$633	\$677
Municipal Property Tax Revenue as a % of Total Revenues	43.25%	42.2%	41.0%	41.3%	41.6%	43.6%
Municipal Property Tax Increase	2.87%	3.86%	3.99%	4.00%	4.99%	7.43%
Budgeted Expenditures per Capita	\$1,267	\$1,308	\$1,391	\$1,440	\$1,553	\$1,600
Employees per 1,000 Population	13.2	13.1	13.1	12.8	12.7	12.5
Liquidity Ratio (financial assets/financial liabilities)	1.36	1.22	1.25	1.26	1.10	1.2
Tax Supported Debt per Capita	\$314	\$463	\$387	\$635	\$727	\$652
Tax Supported Debt Service as a % of Taxation Revenues	4.0%	5.1%	5.8%	6.0%	6.0%	6.6%

The economic trends experienced over the past four years are not surprising, as this trend is consistent across the province. The challenge relates to forecasting; will the trends continue or slow down? The financial trends can be managed through the annual budget process and assist the City in assessing its performance. Some of the trends relate specifically back to the proposed metrics.

Long-Term Financial Sustainability Plan: 2015 - 2025

Revenues

The City has a number of specific and general revenues. The following table identifies the various categories and percentages of total operating revenues as identified in the 2015 Budget.

Taxation	45%
Government Transfers	15%
User Fees	13%
Grants in Lieu of Taxes	8%
General	19%

Historically, the City's revenues have been reviewed in an ad hoc manner. A schedule is now in place with some reviewed annually and others reviewed on a four-year cycle. All revenues are documented, but not necessarily consistently or within a central location. The Administration is currently developing a centralized Revenue Manual. This manual includes the revenue type, legislative authority, purpose, factors affecting the revenue, forecasting method, trends, and benchmarks. The contents of the manual are based on GFOA best practice recommendations.

On occasion, opportunities arise and the City is the beneficiary of one-time revenues. Currently, these are not used as a source to fund anything other than one-time expenditures. A policy is currently under development to formalize this practice.

Return on Investments

In 2014, Saskatoon Light & Power provided the City with a ROI of \$23.4 million. The dollars returned to the City through the annual operating budget are reviewed to determine if additional funds are available. This should be translated into a more appropriate business exercise whereby a targeted ROI is established, based on industry standard.

During the 2011 Civic Services Review, it was identified that neither the water nor the wastewater utilities provide an ROI to the City. Based on direction from City Council, this is currently under review.

Revenue Resulting from Alternative Revenue Streams

Saskatoon Light & Power has been developing alternative energy streams. The Landfill Gas Collection project is an example. This project was initially funded on an interim basis from the Landfill Replacement Reserve and the Electrical Distribution Extension Reserve. The net revenue stream is estimated at \$1 million annually with a projected payback of nine years. Once the reserves are repaid, City Council will approve the

Long-Term Financial Sustainability Plan: 2015 - 2025

allocation of any net revenues. This could provide an opportunity to assist with addressing reserve sufficiency issues (the Landfill Replacement Reserve and the Electrical Distribution Replacement Reserve).

Provincial Revenue Sharing

Provincial Revenue Sharing is currently tied to one point of the Provincial Sales Tax (PST). This provides an opportunity for this revenue to grow however, there is also the possibility that it will decrease if the economy and associated spending slows down.

Revenues from Assessment Growth

In the past, the City has dedicated one-third of its tax revenue received from assessment growth to capital projects, either through contributions to reserves or through debt payments. An additional one-third was targeted towards the operational costs of new capital projects. The remainder assisted in funding other annual costs normally supported by property taxes. The last number of years has seen assessment growth increase significantly, resulting from an increasing population. This has generated a need to advance the timing of some capital projects (e.g. North Commuter Parkway project) and to fund some long outstanding projects (e.g. Police Headquarters facility; relocation of the transit facility).

Incremental assessment growth of \$500,000 per year was being dedicated to the Recreation and Culture Funding Plan from 2008 to 2013, and in 2016, is being redirected to the Civic Facilities Plan to help build the required P3 payments for the Civic Operations Centre. Other past contributions included \$850,000 per year for seven years to generate the base debt payment for the new Police Headquarters.

While the remaining assessment growth is not specifically targeted to other areas, it can be argued that other growth related phased-in expenditures are coming partly from this growth component and includes an additional \$350,000 allocation to the Civic Facilities Funding Plan for the Civic Operations Centre, \$200,000 for future Fire Halls, \$500,000 to start building a base in the Civic Facilities Funding Plan for the City Yards Relocation and Expansion, and \$1.3 million in 2016 for operating costs from the new Remai Modern Art Gallery of Saskatchewan.

The following table provides a summary of the distribution of revenues resulting from city growth in 2013, 2014 and 2015.

Long-Term Financial Sustainability Plan: 2015 - 2025

Growth Allocation (in millions of dollars)

	2013	2014	2015
Revenues			
Tax Revenues from Assessment Growth	\$4.00	\$5.49	\$5.57
Provincial Franchise Fees Growth	0.33	0.88	0.26
Provincial Revenue Sharing Growth	<u>5.40</u>	<u>-0.69</u>	<u>1.19</u>
Subtotal	\$9.73	\$5.68	\$7.02
Capital Reserves/Project Funding Plans			
Funding Plans	\$1.85	\$1.95	\$1.60
Reserves	<u>3.70</u>	<u>0.46</u>	<u>0.63</u>
Subtotal	\$5.55	\$2.41	\$2.23
Percentage of Growth Revenues	54%	46%	30%
Capital Project/City Growth Operating Requirements			
Various Service Lines	\$3.72	\$5.05	\$4.27
Percentage of Growth Revenues	36%	97%	57%
Tax Revenues Remaining to Fund General Operations	\$1.00	(\$2.27)	\$1.02
Percentage of Growth Revenues	10%	Shortfall	14%

Note: \$3.4 million of the 2013 provincial revenue sharing increase was specifically allocated towards the Paved Roadways Reserve, the Bridge Major Repair Reserve, the Transit Vehicles Replacement Reserve, and the Transit Capital Projects Reserve to assist in alleviating the significant shortfalls that existed in those reserves.

The annual Provincial Revenue Sharing amount fluctuated significantly in 2013 and 2014 as the formula was newly introduced. It is anticipated that this amount should stabilize and only vary annually from 2015 and forward based on PST activity. The above table indicates the annual amounts dedicated to capital reserves and funding plans has been moving back to the historical 1/3% (46% in 2014 and 30% in 2015). The challenge remains in funding operating costs related to both the increase in the cost of programs and services as a result of city growth, as well as growth-related capital projects. In 2014, insufficient revenues were generated to cover all costs.

City Council recently requested that the Administration review the larger picture of growth paying for growth. As a result, in late 2013, the City retained a consultant to undertake a study on funding growth which was delivered to the Executive Committee and City Council in early 2015.

The items raised in the Hemson Report will be discussed throughout this document but mostly under the Issues Section. The study analyzed both the operating and capital components related to growth and concluded that growth only partially pays for growth.

Long-Term Financial Sustainability Plan: 2015 - 2025

The Administration is planning to bring forward a series of discussion papers and recommendations over the next several months to address these items, including a discussion paper outlining various options for the use of future tax revenues generated through assessment growth.

Recommendation 5: That the return on investment (ROI) from Saskatoon Light & Power as well as opportunities for ROIs from other civic utilities be reviewed and an appropriate target be determined based on industry standard.

Recommendation 6: That a series of discussion papers be provided to Executive Committee to address the items raised in the Hemson Growth Report including one outlining various options for the use of future tax revenues generated through assessment growth.

Expenditures

To manage expenditure growth, the City has implemented an expenditure mandate for the past three years. The mandate includes increases not to exceed the Municipal Price Index (MPI) plus an amount representative of the population percentage growth. In addition, there is a targeted increase on full-time equivalent positions of 1% less than the population growth. Any tax increases dedicated to fund specific expenditures, such as the current Roadway Financial Management Strategy, are over and above this mandate.

The MPI is a customized inflationary index, not unlike the Consumer Price Index (CPI) but is specific to the City of Saskatoon. The basket of goods used to determine the index represents the expenditures that are undertaken by the City.

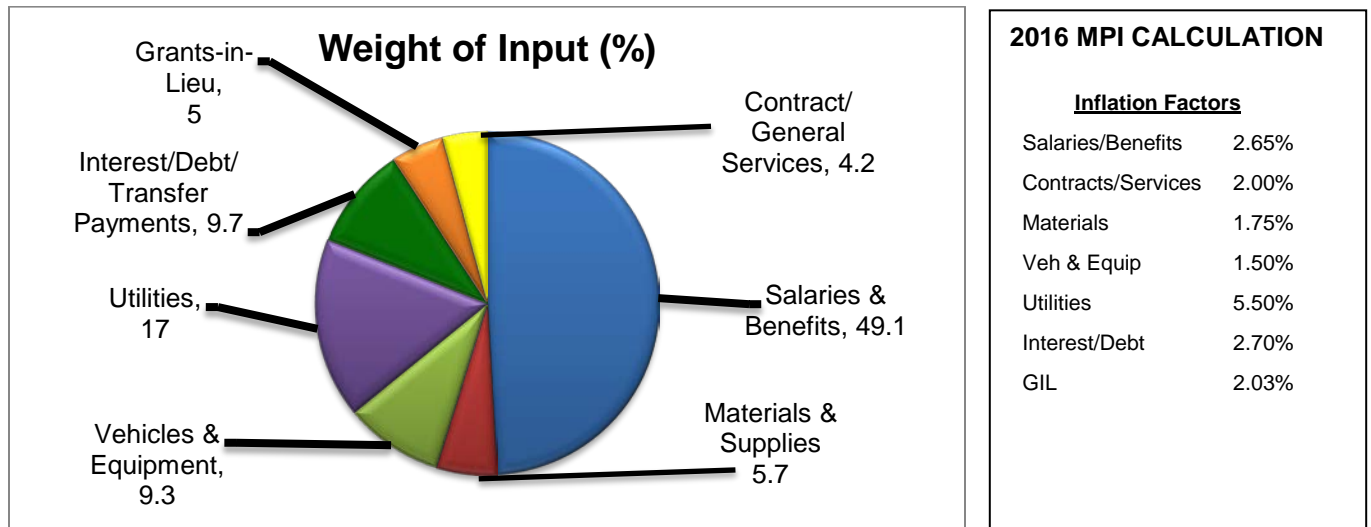
There are two main parts to the MPI calculation:

- the weightings of the City's expenditure categories; and
- the inflation factor used for each of these categories

The actual expenditures for the City are categorized to establish the category weighting of the total expenditures. Inflationary factors are applied to these weightings to get an overall forecasted inflation percentage increase. These inflationary factors are based on local forecasts from known information, such as wages and benefits, as well as local or regional forecasts from Statistics Canada and the Conference Board of Canada for the upcoming year (i.e. fuel and oil, materials, chemicals, maintenance and rentals, etc).

The MPI for the City for 2016 has been calculated at 2.92%. The following chart identifies the weightings of the categories and the inflationary factors applied to these to arrive at the 2016 Budget MPI percentage.

Long-Term Financial Sustainability Plan: 2015 - 2025



The City has been attempting to fund all expenditure increases within the mandate of MPI plus a growth factor, including the various funding plans put in place to fund current and future unfunded capital projects and associated future operational costs. Some of the expenditure pressures include the following:

- The growth calculation incorporated into the mandate is somewhat arbitrary as costs do not necessarily tie directly to the same percentage increase as the population growth percentage. An example is adding additional roadways and/or associated infrastructure. The cost to maintain this may exceed the mandate allowed, therefore, expenditure savings in other areas are sought (e.g. continuous improvement initiatives).
- Other costs related to growth can be experienced in “steps” versus intermittently. An example is the purchase of a new garbage truck and the costs associated with operating it (staff, fuel, and maintenance) to provide service to additional neighbourhoods – a new truck is not needed annually, but rather periodically. A similar situation relates to the requirement to add any administrative staff, including solicitors, accountants, planners or clerical/technical staff.
- Most reserve contributions are formula-driven and may not necessarily be related to either the MPI or the allowance for city growth. Examples include reserve transfers that are tied to revenues (e.g. Landfill Replacement Reserve, Building Permit Stabilization Reserve) or reserve transfers that relate to cost increases resulting from the Construction Cost Index which may be higher than the MPI.

Long-Term Financial Sustainability Plan: 2015 - 2025

- Contributions to third parties (in some cases linked to formulas) that may exceed the MPI, including Meewasin Valley Authority (MVA), Saskatoon Regional Economic Development Authority (SREDA), Youth Sport Subsidies, and economic incentives.
- Program or service costs could exceed the MPI depending on its particular mix of expenditures. MPI is based on the corporate-wide mix of expenditures, however, a program such as Parks that has a significant portion of its budget allocated to water utility charges that includes annual rate increases ranging from 7 – 10% will have difficulty meeting the mandate target. There should be other programs or services that have an expenditure mix that enables it to be under the MPI, and in theory, from a corporate-wide perspective, be able to offset the higher cost program.

As noted earlier in this report, there are a number of capital reserves that require additional contributions. It is challenging to absorb these within the existing expenditure mandate. Federal and/or provincial capital grants such as the Building Canada Fund will help to reduce pressure on some of the City's capital reserves.

Productivity and continuous improvement initiatives are a part of the City's culture. These initiatives assist in reducing the impact on taxes. City Council sets the service level for each operating program or service line (i.e. how often grass is cut within civic parks and boulevards, how quickly snow is cleared from sidewalks and streets, etc.). Recently, civic service reviews have been introduced where programs are reviewed to ensure they are effective and relevant – are the services what Saskatoon's residents want, does the City have the correct resources to deliver the programs at this level and does it have the correct delivery mechanism? This process gives City Council an opportunity to review the program service level through a comprehensive program review and may result in either increased or decreased costs.

Summary

The above information identifies opportunities and challenges related to both revenues and expenditures. While the Administration currently prepares draft five- to ten-year projections, it would be appropriate to formalize this practice and move towards a multi-year budget projection.

The City's current budget practice includes an annual operational budget and an annual capital budget with an additional four-year capital plan. The definition of a formal multi-year budgeting process includes adopting a multi-year budget which can be two or more years. Revisions are brought in annually to accommodate significant changes to the initial projection. As discussed earlier, this could have benefits for longer term planning and efficiencies.

Checks and Balances

The City has a number of checks and balances in place to ensure its financial position remains strong. These include an enterprise risk management program and both internal and external audit functions.

Corporate Risk Management

City Council recently approved an enhancement to the City's Corporate Risk Management program to address strategic or enterprise level risk. The updated program (Risk Based Management) is intended to ensure that the Administration, after carefully considering the goals and ambitions set by City Council and the Administration, identifies and analyzes the significant risks and uncertainties that may impede the achievement of those goals and ambitions. The Administration then puts measures in place designed to raise the likelihood of success in the achievement of the goals and objectives. The intent is to have timely and accurate information about the:

- City's strategic plans, goals and ambitions;
- activities necessary to achieve these goals;
- risks and uncertainties that may impact the achievement of these strategies, goals and ambitions; and
- most effective way to mitigate the risks and ensure achievement of goals, which is critical to the success of the program.

A City Council policy has been approved which outlines the corporate governance for this program.

Risks identified will address both the City's operating programs and capital assets, specifically, the operating condition of the assets. In the future, any issue raised that has financial implications will be addressed using Risk Based Management prior to including it within this document.

Internal and External Audits

Internal Audits

The City has had an internal audit function for decades. This function is a recommended practice for all organizations. The City's auditor reports directly to the Standing Policy Committee on Finance and works independently from management. City Council Policy No.C02-032, Internal Audit Charter, outlines the scope of the audit function and the role of the auditors.

The internal audit function is currently outsourced. The recently awarded contract included a requirement for the auditors to audit the risk management practice and

Long-Term Financial Sustainability Plan: 2015 - 2025

performance of all departments. In addition to this, financials systems and service line functions will be audited as required. The internal auditor is also a resource for specific financial investigations (internal control, forensic accounting, etc.) as well as value-for-money audits.

External Audit

The Cities Act requires the preparation of annual financial statements in accordance with the generally accepted accounting principles for municipal governments. The City's financial statements must include the City's debt limit and the amount of the City's debt. The City is required to publicize its financial statements and the auditor's report by September 1 in a manner deemed appropriate by City Council.

The process followed by the external auditor includes reviewing sample financial transactions and supporting documentation, review of internal audits, and interviews with the CFO and City Manager.

Conclusion and Summary of Recommendations (Financial Summary Section)

This Financial Summary Section has identified a number of capital reserve shortfalls, some of which have yet to be quantified, has discussed the past use of revenues resulting from city growth, and has recommended a formal multi-year projection of the City's operating requirements. In addition, a strong sustainability plan should assess the risk and react to changes in economic trends within Saskatoon. Changes in the economy would impact revenues, both local and provincial. Ensuring the City's financial position remains strong provides it with the ability to manage a downturn. Managing in times of an economic downturn could include a requirement to defer capital projects, thereby reducing capital transfers from the operating budget which could offset reductions in revenues. This issue will be explored further in a future edition of this document.

A number of recommendations have been brought forward throughout the Financial Summary Section and are listed below for ease of reading.

Recommendation 1: That the following financial principles be approved:

- **Funding of core services is aligned with what our citizens expect;**
- **Services are received and funded equitably by all residents;**
- **Recognize that there is only one taxpayer and respect their ability to pay;**
- **Financial resources are used to address the needs of citizens today and tomorrow; and**
- **The City is open, accountable and transparent with respect to resource allocation and collection.**

Recommendation 2: That future major capital projects be assessed on a life cycle cost basis, including operational costs, through a suitably detailed business case analysis.

Recommendation 3: That the Administration further explore the potential to move to multi-year budget projections.

Recommendation 4: That a report be provided to Executive Committee outlining the planned future use of the Gas Tax funds.

Long-Term Financial Sustainability Plan: 2015 - 2025

Recommendation 5: That the return on investment (ROI) from Saskatoon Light & Power as well as opportunities for ROIs from other civic utilities be reviewed and an appropriate target be determined based on industry standard.

Recommendation 6: That a series of discussion papers be provided to Executive Committee to address the items raised in the Hemson Growth Report including one outlining various options for the use of future tax revenues generated through assessment growth.

III ISSUES SUMMARY

Introduction

As noted in the introduction of this document, the City is faced with a number of issues, including aging infrastructure, growth, limited funding tools, rising costs, and inadequate funding. In addition, uncertainty exists around external sources of funding (e.g. government grants) and regulatory changes (e.g. environment, pensions). What happens if Saskatoon has an economic downturn?

This section of the document brings forward a number of these issues and, in some cases, brings forward recommendations to begin to address them.

The Hemson Growth Report

The Hemson Report tabled with City Council in early 2015 provided the results of a study on “Financing Growth.” The Report raised a number of issues that could have implications for many of the items contained within this Plan. These issues will be discussed throughout this document.

The Report identified that the City has four primary funding tools available for growth:

- Development Levies
- Provincial and Federal Grants
- Land Development Surpluses
- Property Taxes and Utility Rates

As the Report noted, it is estimated that 90% of the total growth-related infrastructure costs are covered from development levies while long-term replacement costs are financed from property taxes and other non-tax sources such as funding from other levels of government.

Development Levies

Development levies are collected for local and offsite services required to service new development. These fees are administered through the annual Prepaid Service Rates (direct and offsite). The levy is charged on a lot-front meter basis for residential lots that have an area less than 1,000 square meters and commercial developments that are greater than 1,000 square meters. Industrial lots are also charged on front-meter basis. Developments outside of these parameters are charged on an area basis.

These levies are collected on a city-wide basis and are not differentiated on a geographical area and are also not charged on infill development or redevelopments.

Long-Term Financial Sustainability Plan: 2015 - 2025

The Hemson Report identified that there are some development levies that the City is legislatively eligible to collect for but does not. These are:

- water and wastewater treatment plants and expansions;
- bridge infrastructure (such as the North Commuter Parkway); and
- major recreation facilities such as aquatic centres and arenas.

Provincial and Federal Grants

The City takes advantage of Provincial and Federal government grants that can be applied to growth-related capital projects that are not covered by the development levies, however, these grants are not predictable or reliable. There are some grants that are distributed on the basis of population. Therefore, as the city grows, the share of grants the City receives may increase.

The Hemson Report notes that many of the City's projects must be "shovel-ready" to take advantage of funding that come from programs quickly announced by senior levels of government.

Land Development Surpluses

The City is fortunate to have a land development business unit, Saskatoon Land, that provides dividends to fund a variety of initiatives such as the Pleasant Hill Neighbourhood Revitalization project, Mayfair Pool, affordable housing incentives, designated land purchases, and operating budget contributions. In total, just under \$120 million in neighbourhood land development fund surpluses have been distributed to date.

The Hemson Report notes that only a small share of the surpluses has been allocated to growth-related infrastructure. However, as mentioned earlier in this document, the distribution of future surpluses are planned to be based on a guideline of 10% to future land development acquisitions, 65% to growth-related infrastructure, and 25% for general capital expenditures.

Property Taxes and Utility Rates

Property taxes fill the gap for growth-related infrastructure that is not covered through development levies, grants, or land development surpluses. These projects include Fire Halls, the Police Headquarters, Transit, Solid Waste, Public Works, Libraries, and General Administration. In addition, property taxes help fund the maintenance, rehabilitation and replacement of existing infrastructure for these services.

As identified in the Hemson Report, property taxes are becoming a larger share of the City's total revenue base. Non-residential property assessment, while growing, are not

Long-Term Financial Sustainability Plan: 2015 - 2025

keeping pace with the increases in residential assessments, which means the mix of assessment is shifting from a higher revenue generating assessment type (commercial and industrial) to a lower one (residential).

As well, own-source revenues are increasing at a declining rate, adding additional pressure and reliance on property taxes. This then makes it difficult to not only fund the maintenance of existing infrastructure but also fund growth-related new infrastructure.

Future Funding Options

The Hemson Report discusses some options to consider for funding growth-related infrastructure. These include:

- continued use of property taxes;
- continued use of utility revenues;
- Public Private Partnerships (P3);
- installment based development levies;
- up-front development levies;
- front-end financing; and
- a variety of other options including transportation-orientated revenues (i.e. tolls, vehicle registration fees, parking space charges), value capture fees, and land transfer taxes, tax incremental funding (TIFs), and density borrowing.

Other recommendations and items for consideration arising from the Hemson Report include:

- using development levies for which the City has the powers to levy (i.e. water and wastewater treatment plants, recreation centres, bridges);
- lobbying for expanded development levy scope (i.e. fire halls, libraries, etc.);
- reviewing the way development levies are calculated such as square footage of proposed development rather than frontage;
- reviewing user pay opportunities rather than general taxation (i.e. garbage utility); and
- lobbying for broader taxing powers.

The Administration is reviewing these recommendations and will be presenting a series of discussion papers and options for City Council to consider.

Asset Management Funding Strategies

The City has historically prepared and published a five-year capital program. Ten-year projections have begun to be prepared, however, a five-year plan will continue to be published as part of the annual budget. This projection identifies capital replacement requirements and some of the more obvious growth requirements, such as grade separations, recreation centres, and fire halls. Not all of the projects have funding sources.

The City's Strategic Goal of Asset and Financial Sustainability speaks to ensuring the City's buildings, roads, and bridges are well maintained. In addition, two of the four-year priorities reference the City's assets as follows:

- Establish levels of service for rehabilitation of assets and identify supporting financial strategies.
- Develop funding strategies for expenses related to new capital expenditures including core services such as fire halls, roadways and underground services.

The 2013 Financial Statements identified the City's depreciated assets at \$3.2 billion (\$2.9 billion in 2012). Managing these assets through strong asset management renewal programs and strategies is an important responsibility of the City. This includes having a complete inventory, assessing asset conditions, setting asset service levels, and ensuring funds are available to maintain, rehabilitate, and replace these assets in accordance with the plan. However, the City is no different than many other cities in Canada where funding for these programs has not kept pace with its needs. It is estimated that the City's infrastructure deficit in 2012 was \$1.6 billion. The deficit is defined as those assets whose age puts them past their defined useful life. This does not necessarily mean those assets are of no value; some continue to have value past their defined useful life.

The Canada West Foundation report titled "At the Intersection, the Case for Sustained and Strategic Public Infrastructure Investment"³ resulted in a number of recommendations as follows:

1. Sustained and strategic investments in Canada's public infrastructure should be continued.
2. Priority should be given to infrastructure that enhances economic performance.
3. Government should encourage innovative approaches to the design of public infrastructure.

³ At the Intersection, the Case for Sustained and Strategic Public Infrastructure Investment, February 2013

Long-Term Financial Sustainability Plan: 2015 - 2025

4. Governments should not focus exclusively on new infrastructure at the expense of re-investment in existing infrastructure.
5. Ongoing analysis and evaluation of recent infrastructure investments should be conducted and the lessons applied to future investments.

These recommendations should be considered as decisions are being made regarding new investment into the City's infrastructure.

The pages that follow provide information on each of the City's asset groupings and include comments on sustainable funding related to both the condition and capacity of the assets. The City's major assets can be grouped as follows:

- Roadways (includes roads, noise walls, curbs, sidewalks, and bridges)
- Buildings (includes civic offices, public works and operation facilities, transit buildings, police buildings, fire halls, recreation and sport facilities, and libraries)
- Parks
- Transit (includes buses, bus stop signs, and bus shelters)
- Water/Wastewater/Storm Water Plant and Underground Networks
- Electrical Distribution
- Fleet (includes civic, police, fire vehicles)

As part of the City's Strategic Plan under the Strategic Goal of Asset and Financial Sustainability, there are both four-year priorities and ten-year strategies to address the condition, maintenance and funding for these assets. Work has begun to develop high-level asset management plans for each of these major asset groups. The first was developed in 2013 with the Building Better Roads plan to invest in the improvement of the City's paved roadway network to an agreed upon service level "B" (Getting Better – Sufficient expenditures to keep asset in top condition and to increase asset condition/value slowly over time).

Part of the Building Better Roads asset management plan was to increase the level of investment through the program's reserves. As discussed earlier, this included a phased-in funding plan through dedicated road taxes over an initial period of three years which was then revised to four years during the 2015 budget review.

For the paved roadway network and other City assets, departments manage these through their maintenance and replacement reserves. Asset investments need to be prioritized and based on strong business cases with planned funding strategies. The funding levels for the asset reserves are governed through policies and bylaws and are based on a current practice and philosophy of "pay-as-you-go" for asset replacement. In other words, putting money aside for a future planned replacement ensures the

Long-Term Financial Sustainability Plan: 2015 - 2025

financial discipline that avoids a situation that could increase the risk to the organization of a failed asset and eliminates the need to borrow for asset replacements.

While this is the case for most equipment replacements, larger longer term replacements are more difficult to fund. The replacement of larger buildings, for example, that have a replacement, capacity (growth) and functionality components are significant in cost and therefore the “pay-as-you” method is more difficult to fund. While not impossible, it does require strong discipline to put these funds away but in some cases not practical when resources are scarce and other funding opportunities are not well known. Planning years in advance of a major replacement like this however, can reduce the budget impacts by building a tax base for debt payments, operating impacts and leveraging other funding for the capital expenditure.

One of the options for funding replacements of this nature is to look at the opportunities to sell assets that are not adding values or are surplus to the City’s need. These can be converted into funding for a more productive use. Buildings in particular fall in this category and should always be sold and purchased based on the strong business need and high level analysis of the return on investment.

With the move to a Corporate Asset Management Program, the Administration will be reviewing and revising its policies and bylaws pertaining to its major assets. In this plan the Administration is recommending a number of overarching policies that City Council should consider:

Recommendation 7: That the existing practice of funding the replacement of assets on a “pay-as-you-go” basis continue.

Recommendation 8: That the long-term use of any surplus buildings include disposal unless supported through a strong financial business case including a return on investment (ROI).

Recommendation 9: That the purchase of buildings be supported through a strong financial business case including a return on investment (ROI).

As noted above, the following asset groupings include comments on sustainable funding. The Administration has been attempting to address all funding shortfalls while at the same time, minimizing the impact on property taxes.

City Council previously approved a Civic Facilities Funding Plan. Two additional plans are under development, including a Major Transportation Infrastructure Funding Plan and a funding strategy for parks and recreation assets. In addition, the business model used to fund the City’s fleet replacement is under review. The intent is to prepare plans that take into consideration the total financial situation of the City, rather than to develop plans on an ad hoc basis, and to balance the need to maintain the City’s existing

Long-Term Financial Sustainability Plan: 2015 - 2025

assets, while at the same time respond to city growth. References to these plans are included in the following pages.

Roadways, Bridges and Structures

This asset grouping includes roads, sidewalks, bridges and structures, lanes, noise walls, curbs, and guard rails.

Condition

City Council has approved an annual service level for a number of assets within this grouping, including bridges, structures, roads, and sidewalks. The service level has been described as funding sufficient expenditures to increase the asset condition/value and decrease the backlog slowly over time. Once the backlog is eliminated, the funding needs to be sufficient to maintain the asset's condition without a backlog.

Staff within the Transportation and Utilities Department evaluates the condition of the assets and develops an annual program to maintain them at a minimum long-term cost. The annual program for roadways provides a mix of treatment, including rehabilitation, restoration, and preservation.

A new method of assessment for sidewalks and curbs will be performed in 2015 to obtain a baseline condition, similar to what has been done for roadways. The annual program for sidewalks includes grinding, crack filling, and mud jacking. Panels are replaced only when in a very poor condition state and maintenance for safety is not possible.

Based on citizen input and the current asset condition, priority has been placed upon increasing funding levels for roadways. During the 2014 budget deliberations, a Roadway Financial Management Strategy was developed. This strategy outlined the expenditure service levels and funding gap for paved roadways, sidewalks, paved back lanes, gravel back lanes, and boundary roads as it existed in 2013. The strategy introduced a dedicated property tax increase of 2.92% in each of 2014, 2015 and 2016. This was revised during the 2015 budget deliberations whereby the 2015 and 2016 proposed tax increases were spread over three years resulting in a planned 1.94% increase in each of 2015, 2016 and 2017. The Paved Roadway Infrastructure Reserve receives a share of this funding to address paved roadways and sidewalks.

The Transportation Infrastructure Reserve (for gravel roadways, lanes, sidewalks, medians, signals, and signage) also receives funding through the Roadway Financial Management Strategy. These funds are targeted towards the preservation of lanes and boundary roads. A deficiency has been identified, however, for some assets funded from this Reserve, including upgrades to gravel roads. To address the gravel roads

Long-Term Financial Sustainability Plan: 2015 - 2025

funding shortfall it is intended that the new proposed Major Transportation Infrastructure Funding Plan will include a component for this purpose.

Bridges and structures are inspected on a regular basis. The inspections drive the annual repair program.

The Bridge Major Repair Reserve is the source of funding for the Bridges and Structures asset category. The current contribution is \$2.7 million (2015 budgeted provision); however, the target is in excess of \$5 million. A strategy is currently underway to address both the annual shortfall and one-time contributions to assist with the current backlog.

Capacity

The Transportation Division has a ten-year plan for major additions to the transportation network. These additions are based on neighbourhood development plans and include major arterial roads and interchanges. Timing of construction is based on the timing of the neighbourhood development and also takes into consideration all construction work in order to maintain traffic flow.

The City requires a number of roadway projects to support city growth. Some of these projects are handled through a combination of developer and provincial contributions with the remainder funded by the City. Currently, the Transportation Infrastructure Expansion Reserve provides funding for additions to the City's transportation network. It was initially established to provide a matching source of funding for provincial and/or federal funds that have historically been available for network expansions. This Reserve no longer has the capacity to provide this function and discussions are underway to reduce the scope to exclude major transportation infrastructure.

There are a number of projects that have been identified to expand the City's active transportation network. An Active Transportation Reserve was recently developed, with funding being phased in over a number of years. The Reserve is currently capped at \$500,000 annually; however, it has been acknowledged that this is not sufficient to fund all the requirements. The Administration is currently determining the annual provisions required to ensure a sustainable source of funding.

The North Perimeter Highway project is being led by the Province. The Administration will continue to keep City Council informed as new information becomes available.

Sustainable Funding Plan

In order to begin to address the funding gap related to bridges and growth-related transportation projects, the Administration has begun the development of the Major Transportation Infrastructure Funding Plan. This Plan attempts to fund four grade-

Long-Term Financial Sustainability Plan: 2015 - 2025

separated interchanges, to provide a \$20 million one-time funding contribution to the Bridge Major Repair Reserve, and to provide a significant contribution towards the development of a Bus Rapid Transit corridor, resulting in continuous base contributions to the Bridge Major Repair Reserve, the Transit Bus Replacement Reserve, and a new reserve dedicated to funding major transportation infrastructure projects. This plan will be integrated with the North Commuter Parkway project and accesses funding from the Gas Tax Fund and the Building Canada Fund.

Recommendation 10: That the Administration propose a Major Transportation Infrastructure Funding Plan for discussion in 2015.

Recommendation 11: That the Administration continue to explore options to provide the required level of funding for the Transportation Infrastructure Expansion Reserve.

Buildings

This asset grouping includes civic offices, public works and operation facilities, transit buildings, police buildings, fire halls, leisure centres, recreation and sport facilities, and libraries.

Condition

Of all the City's assets, civic buildings currently have the most comprehensive capital maintenance program and related funding. The purpose of the Civic Buildings Comprehensive Maintenance Reserve is to provide a source of funding to finance the cost of repairs to civic buildings. It is funded through a formula equivalent to 1.2% of the value of each building. Buildings are appraised periodically to ensure the contributions remain current. Funding levels are reviewed periodically, and based on the last review, it has been determined that the existing formula is still a relevant proxy for funding.

Recently, the cost of construction and budgetary constraints has placed pressure on this Reserve. Due to the demand for trades work, the cost of building maintenance repairs is higher but also with limits on the expenditures to meet budget mandates, the annual funding to the Reserve is less than the formula of 1.2% of building value. That could be offset by inflated building values from increased market demands. Further reporting on the status of this Reserve will be brought forward.

Addressing the funding for parking lots and associated infrastructure related to civic facilities has been a long, outstanding issue. The City's 2015 Budget begins the first of multi-year incremental funding provisions to establish a Facility Site Replacement Reserve. This first allocation was approved at \$50,000.

Long-Term Financial Sustainability Plan: 2015 - 2025

Capacity

As cities grow, so do their needs for new buildings, including recreation centres, fire halls, public works and operation facilities, libraries, and cultural facilities.

Examples of recently constructed facilities include the Shaw Centre, the Remail Modern Art Gallery/Parking Structure and the new Police Headquarters.

In 2006, City Council approved a Civic Facilities Funding Plan to fund the construction of a number of new or replacement facilities, including replacing the existing Police facility, Transit and City Yards relocations (renamed as the Civic Operations Centre), two fire halls, and renovations to City Hall and Civic Square East (former Canada Post Office). The plan assumes funding contributions from taxation, provincial revenue sharing, assessment growth, and federal funding dedicated to Transit, Gas Tax Funds, as well as a contribution from the federal government under its public private partnership program. This plan began in 2006, is refined on an ongoing basis, and will continue for at least an additional ten years.

The vacated Police facility is currently for sale. Proceeds from the sale will be directed towards costs associated with Civic Square East. Two additional fire halls are also included in the Civic Facilities Funding Plan.

Current unfunded facilities include three permanent snow management facilities and satellite public works yards. Permanent snow management facilities are required due to a change in environmental regulations. Specific requirements around storage and drainage need to be met. In addition, environmental monitoring will be required. City Council recently approved a plan to build a facility in each quadrant of the city. The Civic Operations Centre will house the south west location. In the short term, land will be assembled, followed by the construction of access roads. A funding source is still outstanding. Future fire halls beyond the two identified also continue to lack a funding source.

The City is currently developing a Recreation Master Plan which will likely recommend the addition of a number of recreation and sport facilities. There is currently no specific funding plan for new recreation or sport assets. Historically, the City has received provincial and/or federal grants and has borrowed the shortfall. Community centres are funded through a specific levy. At one point in time, a levy was also used to fund major leisure centres, however, this was discontinued for a number of reasons. The Administration has begun discussions on a conceptual funding plan for new recreation facilities.

Finally, the Saskatoon Public Library has identified a need to replace the existing main library branch. In 2009, City Council approved, in principle, a funding plan for this

Long-Term Financial Sustainability Plan: 2015 - 2025

purpose which included phased-in Library mill rate increases. The initial plan assumed 50% funding from the federal government and \$8 million from fundraising. The plan is continuing to evolve based on location, costs, and the funding environment.

Sustainable Funding Plan

As indicated above, a funding plan exists for the addition and replacement of major civic facilities. The intent of the plan is to fund some immediate projects, as well as to develop a significant contribution to a Major Civic Facilities Reserve to fund future facility projects.

The Administration has begun preliminary work on a funding strategy to address the funding gap related to recreation facilities.

Recommendation 12: That the Administration propose a funding source and/or strategy to address the funding gap related to recreation facilities in 2015.

Parks

Condition

There is a current backlog of park amenities that require funding for replacement and/or major repair (e.g. playground equipment, paddling/spray pool replacements). A number of departmental divisions are involved in determining replacement/repair priorities, including Community Development, Recreation and Sport, Parks, and Facilities. Needs are evaluated (both community and administrative) and a priority list has been established.

A detailed review/assessment of park infrastructure conditions (including but not limited to sports fields, pathways, drainage, irrigation systems, benches, waste bins, lighting, playground equipment, and paddling pools) is required and has begun.

The replacement and/or repair of park amenities have historically been funded from the Reserve for Capital Expenditures; however, other projects tend to take priority. The only way to ensure the City's existing park assets are maintained is to develop a dedicated funding source.

In addition to the replacement and/or repair of park amenities, there is also the periodic need to redevelop and or provide a major rehabilitation to an existing park. The existing purpose of the Parks Infrastructure Reserve is to finance the capital costs of infrastructure replacements, repairs, and upgrades of existing parks. The provisions have never been sufficient to fully fund this purpose. Historically, most of the funds have been directed towards park redevelopment. It has not been possible to even meet this demand, as evidenced by the Reserve's current deficit position. The Dedicated Lands

Long-Term Financial Sustainability Plan: 2015 - 2025

Account has also been used to fund applicable parks deficiencies and does have some funding for qualifying projects.

Capacity

A Parks and Recreation Levy is applied to all private and City-owned development lots. This levy raises funds for future parks and recreation facilities. Park development forms part of the suburban area and neighbourhood design, and the levy is set based on projected costs.

Park Development Guidelines (identifying the amenities to be included in a park) and Park Landscape Design Guidelines currently exist. These will be reviewed in 2015 to ensure the resulting park can be maintained in a cost-effective manner.

Sustainable Funding Plan

In order to address the funding issues related to both the replacement and/or repair to park amenities and the requirement to occasionally redevelop a park, a review of existing reserves and upcoming funding opportunities has begun with the intent to develop a sustainable funding plan dedicated to this purpose.

Recommendation 13: That the Administration propose a funding strategy to address the replacement and/or major repair of park amenities.

Recommendation 14: That the Administration propose a funding strategy to address the redevelopment or major rehabilitation of existing parks.

Transit Fleet

This asset grouping includes both Transit and Access Transit buses, bus stops, and bus shelters.

Condition

Transit buses receive an annual inspection as required by SGI; mechanical and structural components are inspected. This then dictates the need for either refurbishment or disposal. Funding constraints have resulted in the introduction of a “mini refurb” which includes patching what is needed versus performing a complete overhaul.

Additional new buses are required to improve the median age of the bus fleet. Ideally, the fleet would be “turned over” every 7 years which is the industry standard. Currently, Saskatoon Transit operates a spare ratio of 58% while the industry standard is 25 - 30%. A fleet of 158 buses exist, while only 100 buses are required to meet daily service demands. This can be attributed to the fleet’s average age of 11.9 years, with

Long-Term Financial Sustainability Plan: 2015 - 2025

the oldest bus in service at 25 years of age. This makes Saskatoon's fleet outdated, more prone to breakdowns, and parts are more difficult to find. A more reliable fleet would enable the total level of buses to be reduced to 133. With the target of an average fleet age meeting the industry average of 7 years, 10 new buses will be required annually into the future. Reducing the median age of the fleet will reduce maintenance costs.

The purchase of good, used buses has been utilized for Transit's current replacement needs, but this strategy has only served to defer major maintenance costs and fleet replacement. This, coupled with the availability of buses and replacement parts, requires a long-term solution.

Transit has two reserves for funding buses: the Transit Vehicle Replacement Reserve and the Transit Capital Projects Reserve. The latter reserve is also intended to fund the repair and replacement of buildings, major transit studies, the construction of transit terminals and the purchase of major equipment and any other Transit-related capital requirement, including additional buses. Funding levels do not currently have the capacity to fund all of Transit's needs. As a result, the relocation of the Transit bus barns is being funded through a separate process.

In addition to these two reserves, Transit assets have qualified for past federal funding and currently qualify under the Gas Tax Fund. Both of these sources form part of the funding plan to relocate the bus barns. The shortfall related to bus replacement has been estimated at \$4 million annually.

Capacity

Additional buses are required as the city grows. The total fleet is analyzed to determine refurbishment versus replacement. The mix of new and used buses impacts the availability of the "spare fleet." Based on a current analysis, the size of the existing fleet may not need to grow for a number of years. However, based on the current provisions to the Transit Capital Projects Reserve, it is doubtful sufficient funds will be available when required.

In response to city growth, the feasibility of rapid transit is currently being explored. This is discussed in more detail under the section addressing the City's Growth Plan. Development of a rapid transit system will translate into the need for additional buses.

Sustainable Funding Plan

The Major Transportation Infrastructure Funding Plan begins to address the deficiency within the Transit Vehicles Replacement Reserve, through the provision of additional base funding, plus some one-time funding to address the backlog of replacement needs. While it would be preferential to fully fund both the Replacement Reserve and

Long-Term Financial Sustainability Plan: 2015 - 2025

the Transit Capital Projects Reserve, any additional dedicated federal funding for Transit can be used to supplement them, together with revenues received under the Gas Tax Fund as they become available.

Water/Wastewater/Storm Water Plant and Underground Networks

This asset grouping includes Water, Wastewater, and Storm Water facilities and underground infrastructure. Both replacement and expansion are intended to be completely funded through revenues collected from customers and developers.

Condition

City Council has also approved an annual service level for water and sewer underground infrastructure. The service level is the same as that for roadways: funding sufficient expenditures to increase the asset condition/value and decrease the backlog slowly over time. Once the backlog is eliminated, the funding needs to be sufficient to maintain the asset's condition without a backlog.

The Water Supply Replacement Reserve and the Wastewater Collection and Treatment Replacement Reserve fund the replacement of assets that are related to treatment, and the Water and Sewer Infrastructure Replacement Reserve funds the assets related to supply and collection (underground infrastructure). Rates that fund contributions to these three reserves are reviewed annually and are set at levels that are competitive with other jurisdictions, but still at levels that allow the utility to fully fund its asset replacement program. All assets are currently replaced on a cash basis.

The Province establishes regulations related to water and wastewater. The City's philosophy related to these utilities is 100% user pay. The mill rate does not provide any subsidy. As a result, the utilities need to be in a position to respond to any regulatory change.

A flood control levy was introduced a number of years ago to fund a number of projects to alleviate further flooding resulting from major storms feeding water into the wastewater system, causing household basement flooding. This levy is to sunset in 2018.

A new Storm Water Utility rate structure was introduced in 2011. Property owners are charged based on the amount of runoff they generate. This rate structure will be fully phased-in by 2018. There are two major projects still to be funded from this Utility – riverbank stability and major storm flooding on public property. The Administration has introduced a Surface Flooding Control Strategy. The purpose of the strategy is to develop a comprehensive long-term plan to address the surface flooding issues created during major rainstorms.

Long-Term Financial Sustainability Plan: 2015 - 2025

Capacity

While the Utilities are 100% user pay, there remains a question on which assets should be funded by the ratepayer and which should be funded through growth. The Administration is currently developing a plan to ensure the public is not faced with fully funding all capacity-related projects (e.g. additional resources, additional water treatment plant).

Sustainable Funding Plan

The Utilities will remain 100% user pay. The Administration has been addressing the long-term funding requirements and reports will be provided annually with future rate-setting reports. The long-term funding requirements need to handle all regulatory changes, asset replacement/repair, and capacity increases required as a result of city growth.

Electrical Distribution

This asset grouping includes all assets related to the City's electrical distribution function.

Condition

Saskatoon Light & Power invests in the maintenance of the electrical system to meet industry standards. A review of its assets was recently undertaken, including a condition assessment and existing preventative maintenance practices. Results from this review will be reported in 2015.

Capacity

Infrastructure investment is also required to meet the needs of a growing city, which in recent years has included densification of the city's core located within the Utility's franchise area. Saskatoon Light & Power will include information relating to required infrastructure and the resulting financial impact in its 2015 reporting.

Sustainable Funding Plan

Saskatoon Light & Power's rate setting process is tied to that of SaskPower. Rates are matched to ensure equity to ratepayers no matter which franchise area they reside in. Rates fund operations, capital renewal and growth, a grant-in-lieu of taxation to the City, as well as an ROI to the City. As noted earlier, a targeted ROI based on industry standard is desired. Depending upon the outcome, funds may be available to reallocate to either the utility's replacement or expansion reserve. In addition, there may be an opportunity to allocate new revenue streams resulting from alternative energy projects (e.g. Landfill Gas Collection project).

Civic Fleet

This asset grouping includes civic, police, and fire vehicles.

Condition

Fleet Services maintains an asset management system to monitor repairs, fuel consumption, and life cycle data for civic and police vehicles. Once a piece of equipment's repair costs begin to exceed a specific percentage of the replacement cost and is nearing the end of its service life, it is flagged for replacement.

The Civic Vehicles and Equipment Replacement Reserve is intended to fund all replacements, however, budget constraints have resulted in annual provisions being less than adequate.

The Saskatoon Fire Department maintains and replaces its own vehicles and equipment through the use of the Fire Small Equipment Replacement Reserve and the Fire Apparatus Reserve.

Capacity

Departments identify additional vehicle requirements and provide a funding source. As the City grows, so does its equipment needs. In some cases, capital projects include the cost of equipment (e.g. the capital project funding a new fire hall includes the cost of the associated fire apparatus/equipment). In other cases, reserves exist to fund the equipment (e.g. Transportation Equipment Acquisition Reserve, Snow and Ice Management Equipment Acquisition Reserve, Parks Maintenance Equipment Acquisition Reserve).

Sustainable Funding Plan

A total review of the City's Fleet Services business line is currently underway. The Administration will propose recommendations that identify the appropriate business model including processes and funding.

Use of the Property Tax to Fund Cities

Experience and research both identify the challenges cities face if they depend strictly on the use of property tax to fund their operations. Currently, 45% of the City's current operating budget is funded through property taxes. On the assumption that expenditures increase by MPI, in order to maintain a property tax increase of MPI or less, all other revenues must also increase by at least MPI. This has not necessarily been the case with Saskatoon's revenues. Examples include revenues that can be subject to participation rates (leisure programs) or market conditions (investment interest earnings).

One of the key points raised in the "Financing Growth Study" (the Hemson Report) is that a declining ratio of own-source revenue of the City's total revenue base is putting more reliance on property tax to make up the difference between expenditures and revenues. In addition, as property tax is the primary revenue source available to the City, its limitation is that it does not grow with economic growth.

The cost of growth by providing new infrastructure and services to meet new growth in population cannot be covered strictly by incremental taxes from new assessment. For example, the cost of new city-wide infrastructure such as river crossings, fire halls, recreation centres, art galleries, libraries, convention centres, and arenas, to mention a few, need to be planned for and funded on a city-wide basis. The cost of these amenities is over and above the development fees charged and collected from new land development as many of these are not possible under the current provincial legislation. Long-term financial planning is required for these future costs through flexible but dedicated funding plans that leverage funds from other levels of government and external partners, but also require mill rate funds. These funding plans rely on operating budget contributions that add pressure on the property tax.

While Saskatoon has been growing, both in terms of housing and the economy in general, growth in the economy does not automatically translate into increased municipal revenues. Municipal taxes are based on assessed properties. An increase in the number of assessed properties results in increased tax revenues. However, increases in assessed values through the current four-year revaluation cycle do not translate into increased tax revenues, as City Council has a policy to maintain revenue neutrality caused by the revaluation.

While some Canadian municipalities do not maintain revenue neutrality, it is usually those that have a shorter revaluation cycle, thereby minimizing large swings in assessed values. However, research still supports municipalities having access to a suite of tax tools based on the following:

Long-Term Financial Sustainability Plan: 2015 - 2025

- a suite of tax tools yields better growth in revenues by allowing a City to retain a larger portion of the economic growth occurring within the local region;
- property taxes do not always capture the increased tax revenue that normally accrues from a growing population and an expanding economy;
- no single tax is suited to compensate for inflation and capturing growth in the local economy; and
- a diverse local tax system provides the opportunity to establish better accountability.

There are a number of options used by other municipalities in both Canada and the United States. The following provides a brief description of the options.

Dedicated Property Tax

Property tax revenue can be dedicated for specific purposes whether it be to support operational costs such as Transit or to support capital costs. This option is being used to partially fund roadway capital requirements through a four-year phase-in which began with the 2014 budget.

A hybrid of the dedicated property tax is a funding mechanism referred to as Tax Increment Financing where municipalities dedicate future property tax revenue (municipal, education, library) in a specific area to pay for a new public facility or new infrastructure in that area. The City used a similar mechanism to assist in funding the grade separation at Circle Drive and Clarence Avenue. The development of the Stonegate shopping mall was contingent upon the grade separation; therefore, incremental taxes would not be available unless the development occurred. Only future municipal property taxes were dedicated.

Share of Existing Taxes

Existing taxes include income taxes, gaming taxes, resource revenue, fuel tax, and alcohol and tobacco tax. The City currently receives a share of provincial taxes through the Provincial Revenue Sharing Agreement.

Vehicle-Specific Selective Taxes (User Pay Tax)

This can be ear-marked for transportation infrastructure/maintenance and can include:

- local fuel tax;
- local vehicle registration tax;
- local car rental tax;
- local tax on parking (both private and public);

Long-Term Financial Sustainability Plan: 2015 - 2025

- local vehicle ownership or “wheel” tax;
- special sales tax on vehicle sales; and
- driver’s license tax (insurance premiums tax).

Visitor-Specific Selective Sales Tax

The City plays a role as a hub for a larger metropolitan area and a regional centre for commerce and tourism. Funds can be targeted towards tourism-related capital and can have a sunset clause, if appropriate. Examples include:

- restaurant tax;
- bar or pub tax;
- beverage tax; and
- gambling tax.

Special Purpose Local Option Sales Tax (Penny Tax)

This is a broad-based general retail sales tax levied at the local level. It can be capped at 1% (one penny of every dollar). It has the option of being dependent upon a public vote via a referendum. It is usually targeted to a specific list of infrastructure projects and typically lapses every five or six years. For ease of collection purposes, it would “piggyback” off the existing provincial sales tax.

Special Assessments (Local Improvement)

A special assessment is a specific charge added to the existing property tax to pay for improved capital facilities that border them. The charge is based on a specific capital expenditure in a particular year. It is usually used for construction or reconstruction of sidewalks, streets, water mains or storm sewers. The justification is that the owner of an abutting property will benefit from the local improvement and should, therefore, help fund it.

Value Capture Levy

A value capture levy recovers the increase in land value arising from a public investment. For example, City spending on public infrastructure and subsequent zoning decisions can increase the commercial value of holdings of private landowners. The justification behind this levy is that the public investment creates windfall gains for the private developer. An option to the levy is to require the developer to provide various facilities and infrastructure (versus cash) in return for being permitted to undertake the development.

Long-Term Financial Sustainability Plan: 2015 - 2025

As previously stated, these are options used by other municipalities. The Administration is not advocating for or against any of these options. The purpose of bringing these forward is to generate further discussion.

If the City was to embrace these options, changes to provincial legislation would be required in some instances. The Administration and elected officials are currently working with SUMA to determine a plan to structure an advocacy platform related to this.

In addition to pursuing alternative revenue sources, City Council and the Administration should ensure they have explored the use of all existing opportunities provided under provincial legislation.

Recommendation 15: That City Council and the Administration continue seeking alternative revenue sources to reduce reliance on the property tax.

The City's Growth Plan

Growing Forward! Shaping Saskatoon

Saskatoon's infrastructure plan for growth is based on the City's Strategic Plan. Two specific strategic goals set the direction for growth. The first Strategic Goal, Sustainable Growth, emphasizes *both upward and outward growth, reflecting a balance of greenfield and infill development*. The second Strategic Goal, Moving Around, states that the City's *transportation network includes an accessible and efficient transit system and a comprehensive network of bike routes*.

In response to this, the City has developed a document, Growth Plan to Half a Million, to guide future development. This plan addresses a number of themes related to growth including:

- Growth Near Major Corridors – examines opportunities for increased densities and mixture of residential and commercial uses along Saskatoon's major corridors over the next 30 to 40 years.
- Transit System – reviews current and projected travel markets and exploration of options to make future transit service a more attractive choice for daily travel needs.
- Rapid Transit – explores the feasibility of rapid transit in Saskatoon as a core feature of the overall transit system.
- Core Area Bridges – assesses forecast travel demands on core area bridges and identifies opportunities for another river crossing to accommodate walking, cycling, and transit.

Residents and other community stakeholders are being asked to provide input throughout the process.

Saskatoon residents have already expressed a desire to live in vibrant communities with more housing options, transportation choices, and amenities. The design of new suburban neighbourhoods, plans for redevelopment in core strategic infill areas and new policies for small-scale neighbourhood infill will all support this vision.

Growth inevitably results in funding requirements over and above the amount gained through new assessment tax revenues and development levies. While developers contribute towards a portion of new infrastructure cost resulting from new neighbourhoods, the City is still required to fund a portion of new interchanges, potential expansion of existing roads to address traffic congestion, fire halls, recreation centres, etc. Funding these capital projects has been addressed earlier in this document. There

Long-Term Financial Sustainability Plan: 2015 - 2025

is, however, additional capital funds that will likely be required to fund a redesign of the existing transit system, together with a rapid transit system.

The Growth Plan will be completed in early 2016. Funding required to begin the implementation of the Growth Plan recommendations is expected to commence in 2017. Several projects will need funding to develop a Long Range Transportation Master Plan, and Streetscape and Transit Station plans. In addition to funding a transit system redesign, additional capital dollars may be required in the long term to fund the redesign of the city's core bridges to accommodate both growth in traffic and for dedicated space for rapid transit. There is also the potential that the City's land development role could change to include redevelopment as well as greenfield development.

River Landing

The South Downtown development has been part of the City's vision of a vibrant downtown for a number of years. In 2004, the concept plan for River Landing was approved. This plan envisioned riverfront park development on either side of the South Saskatchewan River as well as a mix of residential condominiums, office, retail, and public space.

To date, both riverfront parks have been completed. The Remail Modern Art Gallery of Saskatchewan is currently under construction and will be adjoined to the existing Remail Arts Centre. The Saskatoon Farmers' Market and Ideas Inc. also reside here, as well as eateries and developed office space. Additional private development is under way on both the east and west sides of the Senator Sid Buckwold Bridge.

There are still three parcels of land available west of the river. This land will be sold in segments over the next few years. In addition, development on Parcel YY is still outstanding.

River Landing is intended to be self-funded. In other words, property taxes from this development will be redirected towards paying for operational costs. In the interim, costs do not flow through to the municipal mill rate - they are being funded by the Reserve for Capital Expenditures (RCE). Once the remaining developable land is sold, funds will be used to repay the RCE, providing a balance of funds to be reallocated towards other capital projects.

City Centre Plan

In 2013, City Council approved the City Centre Plan. The City Centre is the financial, commercial and cultural centre of Saskatoon and region. The City Centre Plan

Long-Term Financial Sustainability Plan: 2015 - 2025

facilitates the development of a vibrant mix of uses including new residences, commercial office space, retail, and restaurants, as well as cultural, education and recreational opportunities. It is intended that these uses will be supported through pedestrian-orientated design, high-quality open spaces and public infrastructure, additional parking opportunities and innovative policy that will foster private investment, creating more market interest, and the absorption of vacant lots.

The Plan is intended to be implemented in phases over a 15-year period. There are, however, a number of immediate priorities including design guidelines for the City Centre and incentives for office buildings and public parking structures. In addition, the plan identifies projects that should be completed in stages (1 to 5 years, 6 to 10 years, and 11 to 15 years).

Projects identified range from small to large including items such as the new Civic Plaza/City Hall Square, a detailed bike lane plan, including protected bikeways, and reconstruction of a new Master Plan for Idylwyld Drive and other street improvements.

There are no specific funding strategies in place to move forward with the implementation of the Plan other than the Civic Plaza which received funding from the Capital Budget for design work in 2015.

North Downtown

One of the strategic infill areas identified in the Growing Forward! Shaping Saskatoon initiative is the City's North Downtown.

The intent of the North Downtown development is to create a sustainable community in Saskatoon's centre and to minimize immediate and long-term impact on the environment. This community will have a smaller ecological footprint than Saskatoon's other neighbourhoods through a reduction in the consumption of water, non-renewable energy, and potable water⁴.

Discussions on options related to the delivery of this project are still underway. Development will be subject to the relocation of the existing City Yards function. The relocation is currently included within the Civic Facilities Funding Plan; however, the earliest funding will be available is in 2017. This funding assumes borrowing which will be dependent upon the borrowing capacity of the City at that time. Alternative delivery options could include a third party and could potentially include the relocation of the yards.

⁴ North Downtown Master Plan, June 4, 2012

Future Transit

The *Growing Forward! Shaping Saskatoon* process is also developing a long-term plan to make transit a more attractive choice for more people as the city grows. There is not a “one size fits all” solution for transit, but rather a combination of a number of different services. High demand corridors will be served by a high-frequency transit service, while neighbourhood services will be provided to support local travel with connections to main corridors. Service types can include community shuttles, conventional service, frequent transit service, commuter service, and bus rapid transit corridors.

Public input is currently being sought to identify the preferred options, and it is likely that bus rapid transit will be a key recommendation in the Growth Plan to 500,000 required option. This is a precursor to light rapid transit (LRT) operated by most large cities, however Saskatoon is not expected to grow large enough for LRT in the next 30 years. Bus rapid transit will involve a significant investment as it will require the development of bus corridors and related streetscaping, terminals and additional buses.

As noted earlier, the Administration is currently developing a Major Transportation Infrastructure Funding Plan. One of the items included within this Plan is funding for bus rapid transit corridors. At this time, it is not known if sufficient funds will be available for the complete project.

Regional Growth

With the growth of Saskatoon and the region, a coordinated approach to regional planning is desirable. The Saskatoon North Partnership for Growth (P4G) is a recently formalized collaborative which includes political and administrative representation from the municipalities of: City of Saskatoon, RM of Corman Park, City of Martensville, City of Warman, Town of Osler, and SREDA (advisory role). The partners plan to develop and adopt a long-term view and plan for land use and servicing that is regional in scope.

This project is now underway. A Regional Oversight Committee (ROC) comprised of elected representation from the five partner municipalities has been established to oversee the regional planning process. A consultant has been hired to guide the plan.

The formation of a Regional Plan may require ongoing operating costs to be shared by the partner municipalities once the plan is completed. While costs related to servicing can be significant in the short term, they will be cost effective in the long term. A funding model will form part of the plan developed by P4G.

Paying for Growth

In 2010, the Premier of Saskatchewan stated that a requirement of the province is “to work with municipal partners to develop a sustainable long-term infrastructure plan.” The City participated in this initiative. Three primary research areas were undertaken: best practices to optimize investments, evaluate financing methods and fit for Saskatchewan, and define the investment need. The research project that examined financing methods reviewed methods that are used around the world. It was determined that no single solution exists.

As identified in the Hemson Report, there are a number of recommendations and options for consideration. It reviewed the City’s existing funding mechanisms, identified alternative mechanisms, and raised a number of items to consider. These issues were identified at the beginning of the Issues Section of this document. The Administration will be bringing forward a series of discussion papers and recommendations over the next number of months to address the Hemson Report.

Currently, the City uses the following sources to fund growth-related capital:

- developer contributions;
- reallocation of a portion of net proceeds from residential neighbourhood land development;
- property taxes/user fees;
- borrowing;
- grants; and
- sponsorships.

An option that has recently received consideration is a tax incremental financing (TIF) program. Further discussion is required, however, *The Cities Act* allows a City Council to create a bylaw to “establish a program in designated areas of the city for the purpose of encouraging investment or development in those areas.” Some or all of the incremental municipal taxes coming from the designated area can be used for three specific purposes, including the acquisition, construction, operation or improvement, and maintenance related to that area; to repay borrowings associated with work within that area; and to fund a financial assistance program for persons who invest in developing or constructing in that area.

This type of financing could be well suited for the North Downtown development and the BRT Corridor Redevelopment.

Recommendation 16: That the Administration explore the feasibility of using TIF as one option to assist with funding the North Downtown development.

Housing

One of the four-year priorities identified within the City's Strategic Plan is the implementation of the City's Housing Business Plan. The Business Plan was written to support the creation of at least 500 new attainable housing units per year.

Incentives and Programs

The City has introduced a number of incentives to address the significant impact the quality, affordability and availability of housing has on the quality of life in Saskatoon. City Council Policy No.C09-002, Innovative Housing Incentives, identifies the following incentives:

Affordable Housing Capital Contribution

This incentive provides a grant of up to 10% of the total capital cost of the residential portion of a project. An additional 5% is available if the project is built in an area with a low concentration of affordable housing. Both grants are funded from the Affordable Housing Reserve.

Affordable Housing Property Tax Abatement

The City will provide a five-year property tax abatement of the incremental tax increase for the residential portion of an eligible affordable housing project. Applicants are required to have a ten-year business plan to verify that the project will be viable for at least five years after the conclusion of the abatement. As the abatement is for incremental taxes, there is no immediate impact on taxation.

Waiving Offsite Levies for Affordable Housing

City Council may, at its discretion, waive the payment of offsite levies payable as the result of the development of affordable housing in very specific circumstances. Eligibility criteria include registered non-profit organizations, neighbourhood revitalization and major redevelopment projects. The waiver does not include capacity expansion costs.

Purpose-Built Rental Housing Capital Contribution and Property Tax Abatement

During periods of particularly low vacancy in Saskatoon, the City provides a cash rebate of up to \$5,000 per unit for the construction of purpose-built, multiple-unit rental housing, as well as a five-year incremental tax abatement. The Saskatchewan Housing Corporation (SHC) provides the cash rebate and the City provides the five-year tax abatement.

Long-Term Financial Sustainability Plan: 2015 - 2025

Incentives for Secondary Suites

The City will provide rebates or partial rebates of the following fees: building permit, development permit, plumbing permit, and legalizing an existing suite occupancy permit.

Mortgage Flexibilities Support Program

This program operates as a partnership between the City, SHC, CMHC, Genworth Financial Canada, and private home builders and assists low and moderate income households to purchase a home. The homebuyer receives a down-payment grant equal to 5% of the purchase price. The builder contributes up to 3% with the City and SHC contributing the balance. The City's portion of the down-payment grant is returned to the Affordable Housing Reserve over a number of years through the re-direction of property taxes. This is currently funded through the City's cash balances within the Property Realized Reserve, totalling approximately \$1 million.

Equity Building Program

In addition to the incentives noted above, the City, in partnership with the Affinity Credit Union (Affinity), created an Equity Building Program designed to assist moderate income households in making the transition from rental to home ownership.

This program allows households to borrow a down payment to be used towards the purchase of an entry-level home. The City has invested \$3 million with Affinity to cover the potential down payment loans. Affinity authorizes a down payment loan to eligible households at an interest rate jointly agreed to by the City and Affinity. The homebuyer repays this loan through their monthly mortgage payments. The City receives 100% of the interest earned on the down payment loans as well as 100% of interest earned on any amount remaining in the investment account with Affinity. Interest is received annually from Affinity on funds committed for the down payment loans and quarterly on the uncommitted funds. The City assumes two-thirds of the risk of any losses experienced on the down payment loan and Affinity assumes the remaining third.

Sustainable Funding

As stated in a report to City Council in April 2015, the cost and supply of attainable housing in Saskatoon continued to be a challenge for low and moderate income earners throughout 2014. The City's incentives supported the creation of 542 new units in 2014, exceeding City Council's annual target of 500. This report also stated that the City was on track to achieve its 2015 housing target. The Affordable Housing Reserve has sufficient funds to meet this target.

Long-Term Financial Sustainability Plan: 2015 - 2025

Attainable housing projects take significant lead time. In some cases, the land procurement, planning, and funding cycle can take up to two years before a project is brought forward. As a result, it is necessary to ensure that the City's housing incentive programs have long-term, stable funding sources to allow the City to commit funds to projects with long lead times. The Housing Business Plan is a ten-year plan; however, it is not totally funded at this time.

Funding sources in the past have been from Residential Neighbourhood Development proceeds and as a result, are not guaranteed or necessarily sustainable.

Lastly, the Province of Saskatchewan is a major contributor to the Rental Rebate Program and the Mortgage Flexibilities Support Program. Provincial funding for both programs runs out in March 2016, adding to the funding uncertainty for planning new attainable housing projects.

Recommendation 17: That the Administration continue to explore opportunities for long-term, sustainable funding to support the City's Housing Business Plan.

Pension Sustainability

The sustainability of the City's pension plans is a major contributor to the City's overall financial health.

The City provides three defined benefit pension plans and one defined contribution pension plan for its employees as follows:

- General Pension Plan (defined benefit);
- Fire Pension Plan (defined benefit);
- Police Pension Plan (defined benefit); and
- Seasonal Employees Pension Plan (defined contribution).

The solvency and the going concern funding position of a defined benefit pension plan are subject to market returns, employee longevity, and contribution levels.

The preliminary December 31, 2012, valuations for all three defined benefit pension plans identified both significant solvency and going concern deficiencies. The Province has provided solvency relief and as a result, the requirement to make special payments to fund this deficit no longer applies to the City's plans. However, plan revisions were required to ensure the plans could be sustainable into the future through the elimination of the going concern deficiency.

As a result, the City, together with the affected Union representatives, has successfully negotiated revisions to the General and Fire Pension Plans.

General Pension Plan

The current benefit structure has been revised and contribution rates were increased. Based on this, matched employer/employee contribution rates were revised as follows:

- Effective January 1, 2014: average contribution rate of 8.2%
- Effective January 1, 2015: average contribution rate of 8.5%
- Effective January 1, 2016: average contribution rate of 8.8%

In the event the Plan requires additional funding in order to meet the minimum funding requirements for any valuation filed after December 31, 2015, the parties agree to increase contribution rates by an additional 0.2%. If additional funds are required, the City will temporarily increase contribution rates by a further 0.5% until such time as the plan is made sustainable without this funding, through benefit reductions (to a maximum period of two successive valuations – then back to 9% with benefit reductions to offset

Long-Term Financial Sustainability Plan: 2015 - 2025

the deficit). A dispute resolution has been added in the event the parties are unable to agree on which benefit changes should be undertaken.

Fire and Police Pension Plans

While both the Fire and Police Pensions Plans faced funding challenges in the past, the City and the Board of Police Commissioners have resolved the longer term issue by moving towards new targeted benefit plans.

The City is currently in the process of negotiating and drafting a new target benefits plan with Fire. A similar process is underway for Police and the Board of Police Commissioners is negotiating and drafting a new target benefits.. The new target benefit plans protect the City and the Board of Police Commissioners against significant funding challenges by linking plan benefits to the funds available in the plan. The new target benefit plans will come into effect on January 1, 2016.

Conclusion and Summary of Recommendations (Issues Section)

Issues focussed on in this section include the City's Asset Management Funding Strategies, Alternative Revenues, City Growth Plan, Housing, and Pensions. Recommendations have been brought forward to begin to address funding gaps related to the City's assets in addition to recommendations related to Alternative Revenues, the City's Growth Plan, and Housing.

Recommendation 7: That the existing practice of funding the replacement of assets on a "pay-as-you-go" basis continue.

Recommendation 8: That the long-term use of any surplus buildings include disposal unless supported through a strong financial business case including a return on investment (ROI).

Recommendation 9: That the purchase of buildings be supported through a strong financial business case including a return on investment (ROI).

Recommendation 10: That the Administration propose a Major Transportation Infrastructure Funding Plan for discussion in 2015.

Recommendation 11: That the Administration continue to explore options to provide the required level of funding for the Transportation Infrastructure Expansion Reserve.

Recommendation 12: That the Administration propose a funding source and/or strategy to address the funding gap related to recreation facilities in 2015.

Recommendation 13: That the Administration propose a funding strategy to address the replacement and/or major repair of park amenities.

Recommendation 14: That the Administration propose a funding strategy to address the redevelopment or major rehabilitation of existing parks.

Recommendation 15: That City Council and the Administration continue seeking alternative revenue sources to reduce reliance on the property tax.

Recommendation 16: That the Administration explore the feasibility of using a TIF as one option to assist with funding the North Downtown development.

Recommendation 17: That the Administration continue to explore options for long-term, sustainable funding to support the City's Housing Business Plan.



FREQUENTLY ASKED QUESTIONS LONG-TERM FINANCIAL SUSTAINABILITY PLAN: 2015 - 2025

The City of Saskatoon (City) is faced with several issues including aging infrastructure, growth, rising costs, limited funding and limited funding tools. In addition, uncertainty exists around external sources of funding (e.g. government grants) and regulatory changes (e.g. environment, pensions). What happens if Saskatoon has an economic downturn?

Long-term financial planning can provide both the Administration and City Council with the context to attempt to resolve the above issues. Long-term financial planning encompasses planning, analysis, and forecasting. The result is information that can be used to make decisions to maintain a municipality's fiscal health and balance. This information can also be used to put plans in place to begin to address the above-noted issues.

The Long-Term Financial Sustainability Plan is in line and consistent with the City's overall Strategic Plan, and specifically, the Strategic Goal of Asset and Financial Sustainability.

Below are some frequently asked questions about the Long-Term Financial Sustainability Plan (the Plan) and the key findings from the Hemson Report.

Why does the City of Saskatoon have a new ten-year financial plan?

The intent of the Plan is to lay out the City's existing financial policies and practices, as well as identify strategies available to fund the City's needs over the next ten years. All financial decisions made by City Council and the Administration will be vetted against the Plan so that the total financial picture can be considered.

What are the financial principles that will guide the City's decisions around long-term money management and planning?

The City has a number of financial policies, practices, and tools that it uses to efficiently manage and allocate its financial resources. They each support one or more of the following financial principles:

1. Funding of core services are aligned with what our citizens expect;
2. Services are received and funded equitably by all residents;
3. Recognize that there is only one taxpayer and respect their ability to pay;
4. Financial resources are used to address the needs of citizens today and tomorrow; and
5. The City is open, accountable and transparent with respect to resource allocation and collection.

What is the City's current financial position?

The City's financial condition at December 31, 2013, was described in detail in the 2013 Annual Report. The City's consolidated financial assets totalled \$564.1 million and financial liabilities totalled \$511.3 million, resulting in net financial assets of \$52.8 million.

Contributing to the City's financial assets are its many reserves, totalling \$105.9 million as at December 31, 2013.

What are Reserves?

Reserves can be equated to savings accounts. Funds are "reserved" or "saved" for two purposes. The first is for replacement of existing assets. The major advantage of this type of reserve is that when it's time to replace the asset, the funds are there; the capital project does not need to be vetted against other capital projects for general capital funds.

The second purpose is to reserve funds for future expenditures, or to assist the City in funding assets to accommodate increased capacity. Examples of reserves that the City has are: Bridge Major Repair Reserve, Paved Roadway Reserve, Active Transportation Reserve, Traffic Noise Attenuation Reserve, Infrastructure Water and Sanitary Sewers Replacement Reserve, and Reserve for Capital Expenditures.

Overall, the City's reserves are healthy.

What is the City of Saskatoon's debt?

The Cities Act requires that the Saskatchewan Municipal Board (SMB) set a debt limit for each city.

The City's total debt as at December 31, 2013, was \$234.5 million. An additional \$25 million was borrowed in 2014 which was partially offset with debt retirements for a revised total of \$238.1 million to the end of 2014.

The City of Saskatoon received an "AAA" Stable Credit Rating from Standard & Poor's? What does that mean for the City?

Once again for 2015, the City received an "AAA" stable credit rating from Standard & Poor's rating agency. This rating takes into consideration the City's "strong cash and liquidity levels that exceed relatively low debt, well performing economy and strong operating budgetary performance."

Standard & Poor's rates the City on a number of factors, including the City's ability to service debt, the current level of debt burden, as well as the City's strong reserve balances.

The City's debt makes up only one factor of the credit rating. The Administration does, however, provide the rating agency with future planned debt to ensure there are no unanticipated impacts on future ratings.

It should be noted that while holding an "AAA" credit rating is an indicator of strong financial health, the question exists as to how to maintain this rating and not potentially impact decisions that might override the approval of important and beneficial projects.

Is the Long-Term Financial Plan flexible? Will it change as Saskatoon changes, for example, with continued rapid growth, and the addition of new infrastructure the City needs?

Yes, the Plan is flexible, and is intended to be updated on a regular basis so the City's financial decisions will continue to be made from a sustainable standpoint. City Council will be updated with the status of the various recommendations, and any new issues will be brought forward.

The plan will be able to react to changes in economic realities that may call for the need to spend, and importantly, address the City's ability to fund.

What has the City considered when making decisions and policies around financial planning so far?

The Administration considers:

- best practices;
- paying close attention to its debt levels and capacity;
- specially prepared reports such as *The Hemson Growth Study*;
- preparing a five-year capital improvement plan; and
- ensuring funding plans are in place *prior* to moving forward on our large capital projects.

Preparing ten-year projections on revenues and expenditures will now assist the City to develop guidelines that move towards meeting the long-term goal of managing the City in a smart, sustainable way.

What else does the new Long-Term Financial Sustainability Plan include? What issues are addressed that affect the City of Saskatoon?

The Plan details the City's current financial position and includes a five-year high-level projection of funding sources, expenditures, and where the money will be invested.

Key issues that are addressed in the Plan include the City's aging infrastructure, city growth, limited funding tools, rising costs, uncertainty around external sources of funding, and regulatory changes.

The Plan focuses on issues that include the City's Asset Management Funding Strategies, Alternative Revenues, City Growth Plan, Housing, and Pension Sustainability.

How will success be measured for the Long-Term Financial Sustainability Plan?

There are several ways to measure success of the Plan. The City should see improvement in its asset condition, enhancement in the quality of life, a growing city, less reliance on the property tax and/or other government funding sources, and an increase in citizens' satisfaction levels.

The Administration will monitor and report on our progress in the following ways, through what we call Performance Indicators:

1. Municipal property tax per capita;
2. Property tax as a percentage of total revenues;
3. Annual property tax change that is an amount equal or less than the Municipal Price Index; and
4. Long-term tax-supported debt cannot be more than \$1,750/person.

To find additional information related to the City of Saskatoon's Budget & Finances, visit saskatoon.ca, look under City Hall > Budget & Finances.

Watch for new financial information on related topics such as how the City is paying for growth, how the City allocates property tax dollars to civic services, and why property taxes have increased, to be added under the Budget & Finances section of the website.

Upcoming opportunities where the public can participate and share their priorities and preferences around how the City balances its annual budget will also be listed on saskatoon.ca.

Saskatoon Infrastructure and Debt National Comparison

Recommendation

That the information be received.

Topic and Purpose

This report provides a summary of Moody's Investors Service's May 11, 2015 article entitled "Canadian Municipalities Infrastructure Needs Drive Higher Capital Spending in 2015 and 2016", with a focus on the City of Saskatoon's (City) financial position compared to other Canadian Municipalities.

Report Highlights

1. Municipalities across Canada are facing increasing infrastructure needs in 2015 and 2016 due to growth and asset rehabilitation.
2. In 2013, the City reinvested into capital at a rate of 1.5 times that of the national average.
3. The City has maintained one of the lowest debt to operating revenue ratios in Canada.
4. The City's cash and investment ratios as a percentage of debt is over 150%.

Strategic Goal

Sound financial practices, policies, and stewardship are necessary in order to maintain the Strategic Goal of Asset and Financial Sustainability. This report provides further evidence that these goals are being met.

Background

Moody's Investors Service is a leading provider of credit ratings, research and risk analysis that contribute to transparent and integrated financial markets. The attached May 11 article (Attachment 1) focuses on Canadian municipalities' financial health, upcoming debt and capital needs.

Report

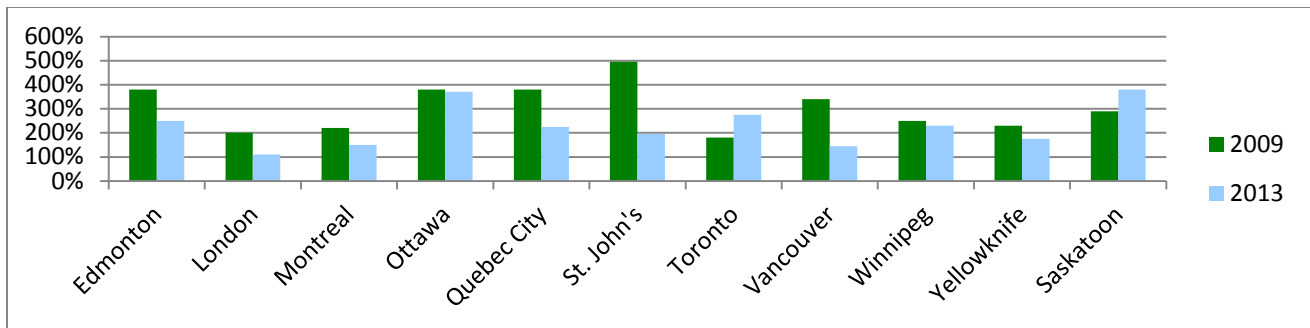
Increasing Capital Needs

The majority of large metropolitan municipalities in Canada will continue to increase their capital spending in 2015 and 2016 to fund necessary investment in roads, transit and utility services. While some local governments will add to their debt levels, the increases in their debt burden relative to operating revenue will be manageable for most.

Reinvestment in Capital

Reinvestment ratios (capital expenditures/depreciation expense) across Canada have remained healthy over recent years, as seen in the following chart, which supports the fact that Canadian municipalities have focused on maintaining capital assets in good repair and investing in growth.

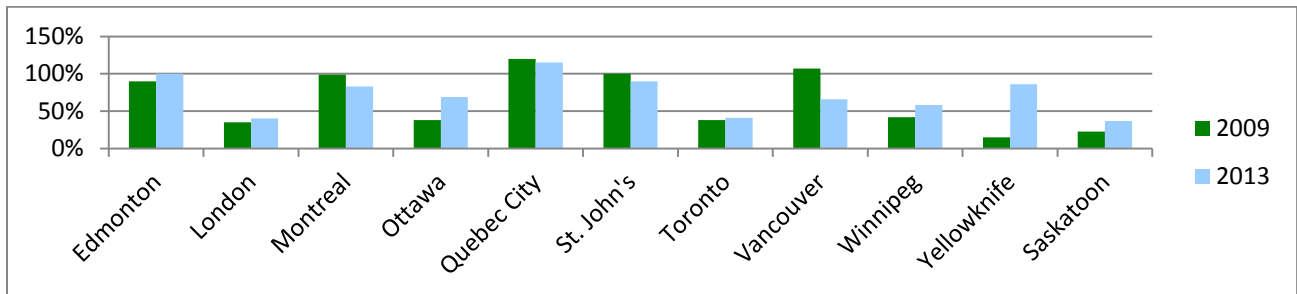
Saskatoon Infrastructure and Debt National Comparison



As indicated by the above chart, the City has been reinvesting in capital at a rate of over 300% of annual depreciation. This is above the national average of approximately 200%, which indicates a larger investment in maintenance and growth than the national trend.

Debt

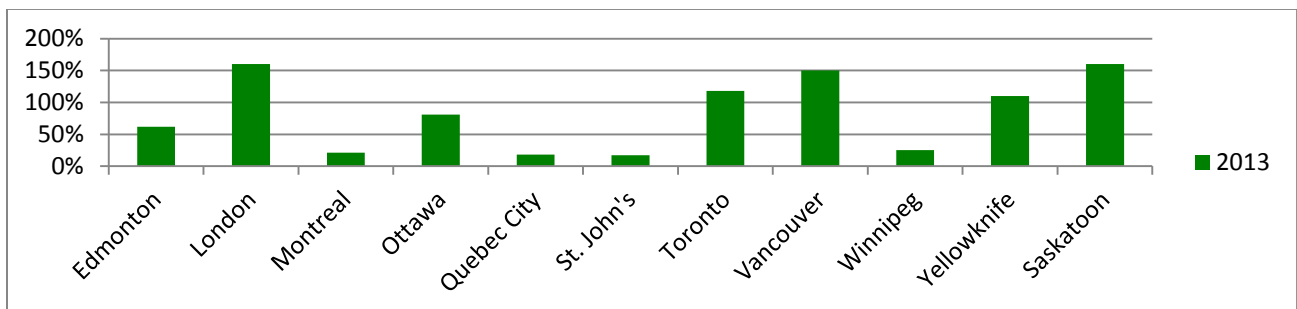
Although the City has shown a higher investment in maintenance and growth than the national average, the debt burden as a percentage of annual revenue has remained manageable and at one of the lowest rates in the country as indicated below.



This data supports the fact that Saskatoon has been growing in a manageable and financially sustainable way by managing capital growth with other funding means and not relying solely on debt.

Cash/Investment Position

The City's non-reliance on debt can be seen further by evaluating current cash/investment holdings as a percentage of debt, as shown below.



As seen by the preceding two charts, the City continues to have a low debt burden and high levels of cash/investments in comparison to other Canadian municipalities and illustrates the well balanced and financially sustainable growth and capital maintenance plans the City has seen in recent years.

Communication Plan

All public reports and updates are available on the City's website.

Financial Implications

The City's current debt and cash/investment ratios continue to be in a favourable position compared to national trends which supports the positive impact the City's current funding, financial and debt plans have had.

Other Considerations/Implications

There are no environmental, policy, privacy, or CPTED considerations or implications, and public and/or stakeholder involvement is not required.

Public Notice

Public Notice pursuant to Section 3 of Policy No. C01-021, Public Notice Policy, is not required.

Attachment

1. Moody's Investors Service Article "Canadian Municipalities Infrastructure Needs Drive Higher Capital Spending in 2015 and 2016"

Report Approval

Written by: Clae Hack, Director of Finance

Reviewed by: Kerry Tarasoff, CFO/General Manager, Asset & Financial
Management Department

Approved by: Murray Totland, City Manager

Saskatoon Infrastructure_Debt National Comparison.docx

SECTOR IN-DEPTH

11 MAY 2015

Rate this Research >>

TABLE OF CONTENTS

Municipalities' capital needs are growing, particularly in Canada's large metropolitan areas	1
New debt issuance in 2015 and 2016 will be similar to 2014	3
High liquidity reserves and low debt burden expand capacity for capital spending	4
Reliance on mix of funding sources will limit increase in debt	5
Appendix 1	8
Appendix 2	9
Moody's Related Research	10

ANALYST CONTACTS

Kathrin Heitmann 416-214-3636
AVP-Analyst
kathrin.heitmann@moodys.com

Michael Yake 416-214-3865
VP-Senior Analyst
michael.yake@moodys.com

Alejandro Olivo 5255-1253-5742
Associate Managing Director
alejandro.olivo@moodys.com

David Rubinoff 44-20-7772-1398
MD-Sub Sovereigns
david.rubinoff@moodys.com

Canadian Municipalities

Infrastructure Needs Drive Higher Capital Spending in 2015 and 2016

The majority of large metropolitan municipalities in Canada will continue to increase their capital spending in 2015 and 2016 to fund necessary investments in roads, transit, and utilities & environmental services. While some local governments will add to their debt levels, the increases in their debt burden relative to operating revenue will be manageable for most. Debt issuance will also be limited by the availability of other funding sources, including reserves and federal or provincial grants. We expect the combined direct capital market debt issuance of rated Canadian municipalities to remain similar to 2014 in both 2015 and 2016.

- » **Municipalities' capital needs are growing, particularly in Canada's large metropolitan areas.** We expect capital spending in areas with strong population growth and increasing levels of urbanization to remain high. The majority of municipalities are focused on investing in growth and upgrades of transportation, utilities and environmental services.
- » **New debt issuance in 2015 and 2016 will be similar to 2014.** Despite an expected average increase in capital spending, we expect combined new direct debenture issuance from rated Canadian municipalities to remain approximately in line with historical issuance levels.
- » **High liquidity reserves and low debt expand capacity for capital spending.** While we expect many municipalities to increase their debt in the next two to three years, debt burdens are expected to remain affordable for most. A high level of liquidity resources can expand the capacity for municipalities to borrow, and increase the portion of cash-financed capital spending (pay-as-you-go financing), without weakening their credit profile.
- » **Reliance on a mix of funding sources will limit debt increases.** Canadian municipalities rely on a mix of funding sources for capital spending, given the high up front investment often required in infrastructure projects. Other funding sources, including reserves, pay-as-you-go financing, and provincial or federal grants will limit debt increases and support the expected continued rise in capital spending. Canadian municipalities are also exploring new funding sources. Development charges and dedicated infrastructure tax levies are an important funding tool beyond property tax revenue for a number of municipalities.

Municipalities' capital needs are growing, particularly in Canada's large metropolitan areas

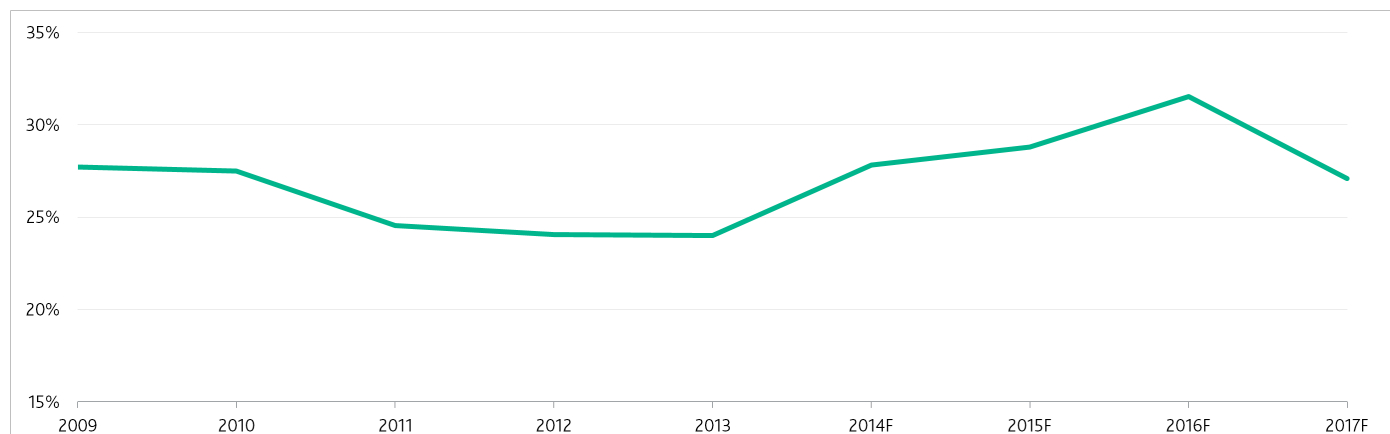
Multiple studies have identified a significant infrastructure deficit in Canada's municipal sector over recent years, a reflection of historical underinvestment and population growth. Canadian municipalities, in common with other local governments around the world, are responsible for a large range of capital assets including bridges, roads, transit systems, environmental services, police stations, public buildings and parks.

However, 2015 capital budgets of Canadian municipalities show that municipalities are focused on addressing any infrastructure deficit. Planned capital investments in roads, transit systems and environmental services are high.

Based on Canadian local governments' 2015 budgets, we expect their capital spending ratios to increase, approaching at least 30% of total revenue on average by 2016. Capital expenditure could level off in 2017, but should remain well above the levels achieved in 2011-2013 (see Exhibit 1). On average, the capital spending (cash flow basis) of Canadian municipalities amounted to around 26% of total revenue between 2009 and 2013. Higher capital spending in 2009 and 2010 reflected significant federal stimulus through the CAD33 billion Building Canada Fund that was announced in 2007.

Exhibit 1

Capital spending could peak by 2016 Capital Expenditures/Total Revenues (%)



Please see appendix for a list of included issuers.

Source: Public Accounts and Capital Budgets of selected local governments, Moody's.

Higher expected capital spending needs over the next two years reflects an increased focus on investments in new infrastructure by Canadian municipalities.

Demand for new infrastructure follows a period of consistent population growth, particularly in the large urban centers of Alberta and Saskatchewan, as well as the Greater Toronto Area (GTA) and Vancouver (Aaa). Municipalities with high population growth such as Edmonton (not rated), Saskatoon (not rated), and York Region (Aaa) have invested close to 40% of their revenues in infrastructure between 2009 and 2013.

Toronto (Aa1) and Ottawa (Aaa) are among the few rated Canadian municipalities, dedicating the majority of capital spending in their long-term plans to state-of-good repair projects. While Toronto has not experienced the same population growth as some of its neighboring GTA municipalities, a significant proportion of the GTA population uses Toronto's infrastructure system on a daily basis.

Large-scale rapid transit projects in a number of cities will increase their near-term capital needs, but should reduce the stress on their current transit systems going forward. We expect capital spending in large metropolitan areas with strong population growth and increasing urbanization to remain high in the medium term.

This publication does not announce a credit rating action. For any credit ratings referenced in this publication, please see the ratings tab on the issuer/entity page on www.moody's.com for the most updated credit rating action information and rating history.

Although many Canadian municipalities are planning to boost their infrastructure investments over the next two years, budgeted capital expenditures in the long-term capital plans of Canadian municipalities often exceed actual capital expenditures at year-end. This is due to a number of reasons, including post-budget project prioritization, overestimated requests by city departments, project deferral, delays in execution, as well as projects coming in under budget.

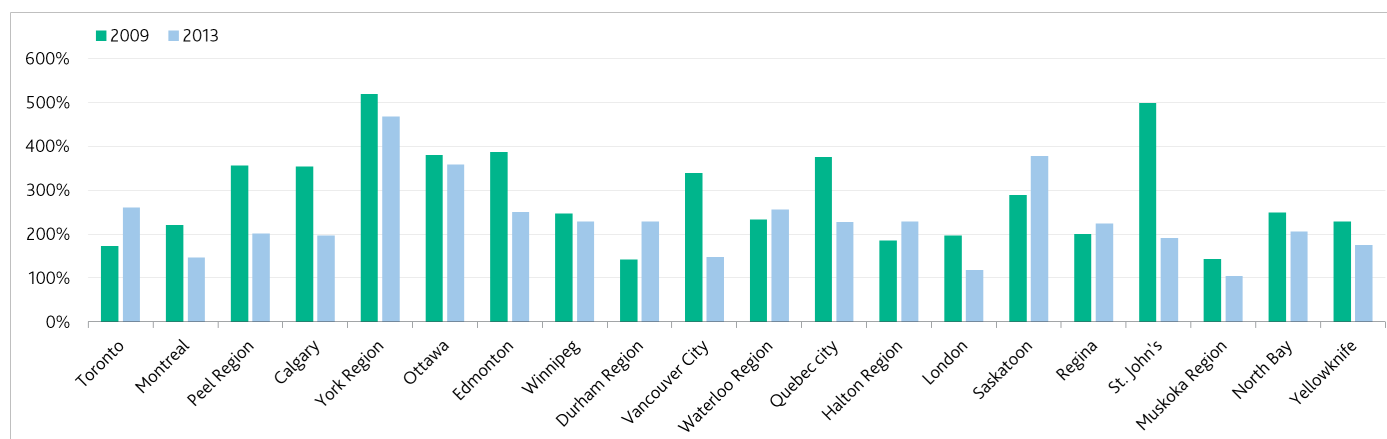
A municipality's management resources and project management experience also have a critical bearing on its ability to execute a large capital plan successfully. As the number, size and complexity of projects increases, more sophisticated project management is required.

Rigorous project management positively affects credit quality because it reflects sound governance practices, and can reduce exposure to unexpected project risks. Centralized and long-term planning is critical to guiding projects towards a successful conclusion, while minimizing cost overruns and project delays. This is particularly true of the municipalities that are currently or are planning on executing complex rapid transit projects: Toronto, York Region, Region of Waterloo (Aaa), Ottawa, London (Aaa), Edmonton.

The reinvestment ratios (capital expenditures/depreciation expense) of Canadian municipalities have remained healthy over recent years, despite a reduction from 2009 levels. This supports our view that Canadian municipalities have focused on maintaining capital assets in good repair and investing in growth, even if they have often under spent their budget. We have no evidence that Canadian municipalities have deferred their maintenance needs substantially since 2009. Capital expenditure on average continued to outpace depreciation by more than 200% in 2013 (see exhibit 2). Nevertheless, the median age of capital assets has remained largely unchanged since 2009, a sign that most Canadian municipalities are just keeping up with their investment needs. The City of Montreal (Aa2), for instance, estimated in its 2012 capital budget that annual spending of CAD2.1 billion would be required to address all of the city's needs, well above the CAD1.1 billion the city spent on average between 2009 and 2013.

Exhibit 2

Canadian municipalities' reinvestment ratio (capital expenditures/depreciation expense) has declined since 2009, but remains solid
Annual Capital Expenditure/Depreciation (%)



Source: Local governments, Moody's.

New debt issuance in 2015 and 2016 will be similar to 2014

Debt will remain a relevant source of financing capital expenditures. But other funding sources will limit the need for new debt issuances despite the expected increase in capital spending. We expect the total new direct debt issuance of rated Canadian municipalities to remain similar to 2014 in both 2015 and 2016 (see Exhibit 3).

The scale of direct capital market debenture issuance by local governments varies significantly, depending on the size of the city, and its total borrowing requirement. The largest direct debt issuers in the last few years have been Toronto, Montreal, the Region of Peel, the Region of York, Quebec City, Ottawa and Vancouver.

Municipalities in Canada have various options for issuing debt. They can borrow through their provincial governments (e.g. the Alberta Capital Financing Authority), or through pooled financing (Municipal Finance Authority of British Columbia), or directly from capital market investors through serial or bullet debentures.

Exhibit 3

Direct debenture issuance of largest Canadian municipalities to remain stable in 2015 and 2016

Direct Debenture Issuance (CAD Millions)	2014	2015 expected	2016 expected
Toronto, City of	600	615	785
Montreal, City of	950	1000	1000
York Region	450	286	330
Peel, Region of	37	40	46
Quebec City	435	450	300
Ottawa, City of	0	138	175
Winnipeg, City of	173	75	100
Vancouver, City of	105	100	100

Source: Historical data: Moody's, Bloomberg. Historical date reflects actual issuance including refinancing needs. Forecasts are based on Moody's expectations and 2015 capital budgets.

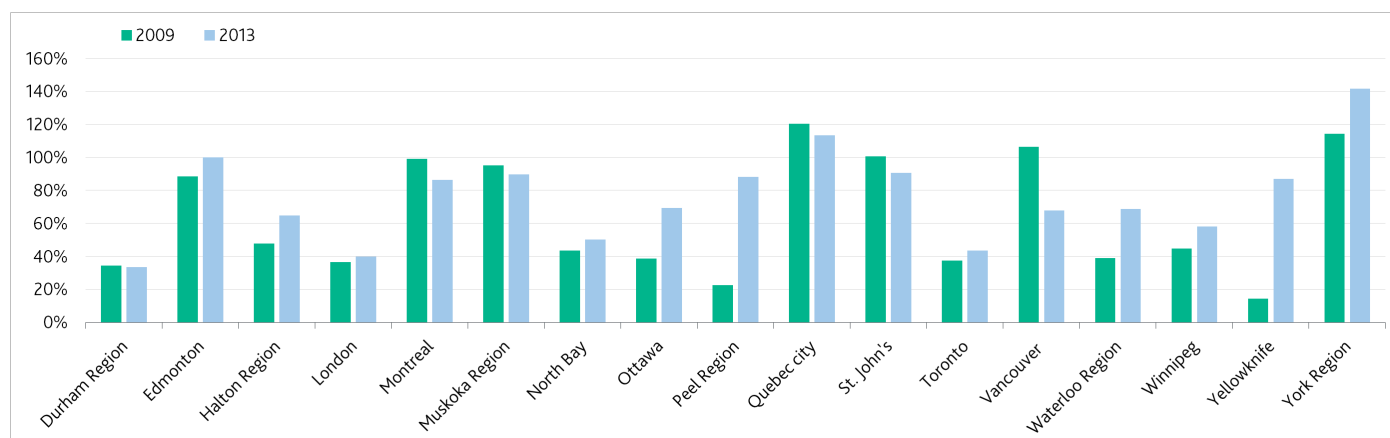
High liquidity reserves and low debt burden expand capacity for capital spending

The majority of rated Canadian municipalities have healthy gross operating balances, an affordable debt burden, and liquidity reserves that often exceed their outstanding debt (see Exhibits 4 and 5). Excess liquidity provides protection for creditors, limits the need to borrow, and allows for modest increases in pay-as-you-go financing for capital projects, without risking deterioration of the municipality's credit profile.

Exhibit 4

About 50% of municipalities have increased their debt relative to operating revenues to support capital spending

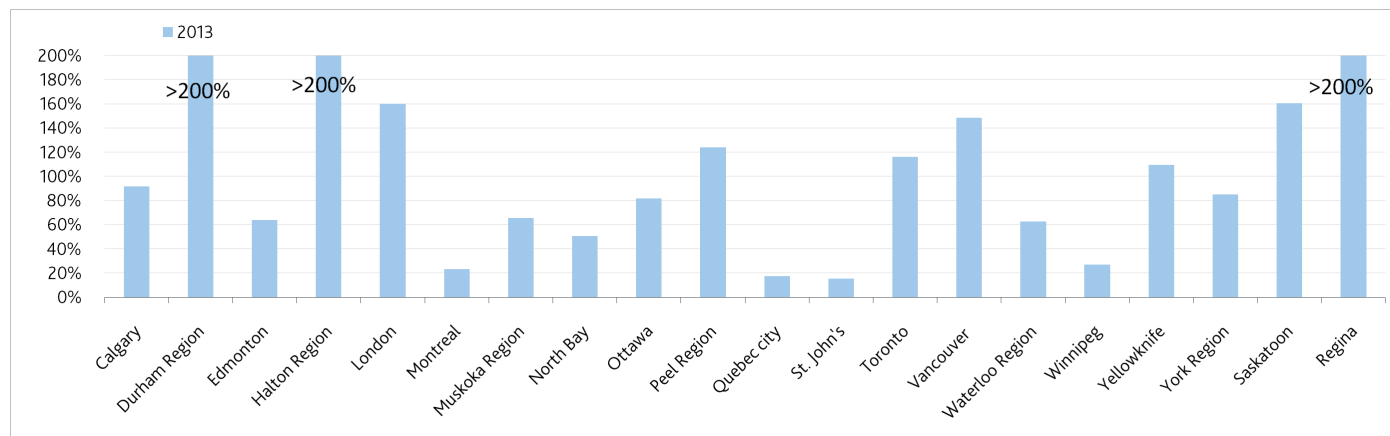
Net Direct and Indirect Debt as a % of operating revenue



Source: Local governments public accounts, Moody's.

Exhibit 5

High level of cash and investments expands capacity for pay-as-you-go financing Cash and investments (net of sinking funds)/Net Direct and Indirect Debt (%) (2013)



Source: Local governments public accounts, Moody's.

Based on municipalities' capital plans, we currently anticipate continued modest increases in debt to operating revenue over the next 2-3 years for the majority of rated local governments. There are a few exceptions, however; the debt burdens of London, Peel, Muskoka, North Bay, Quebec City, Yellowknife and Vancouver should remain broadly stable, or decrease slightly.

Approximately 50% of rated local governments have maintained fairly stable debt burdens as a proportion of operating revenue over the last five years. Of those that have added to their debt, York, Peel and Yellowknife have seen the steepest increases since 2009. This limits their headroom for further debt increases within their current rating category.

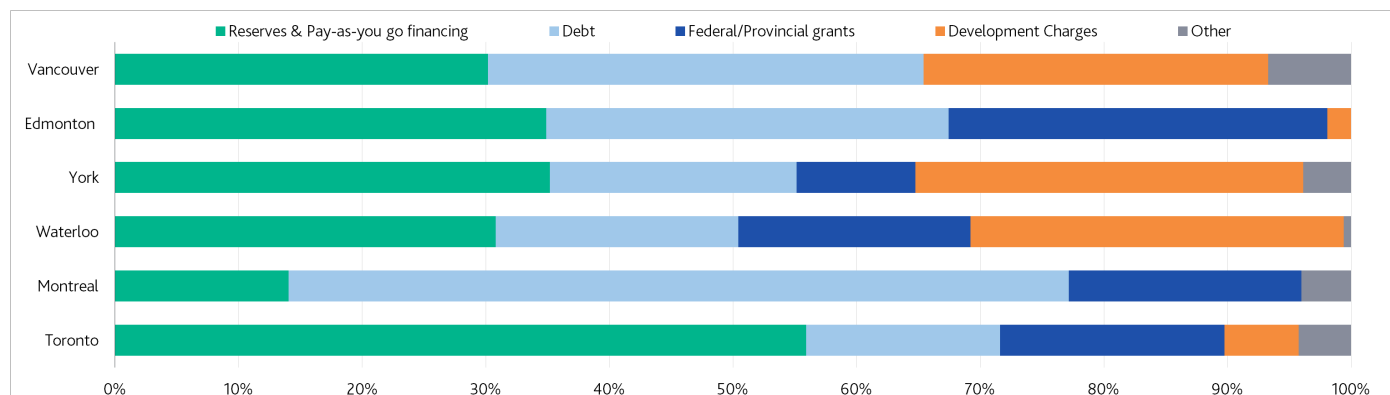
Borrowing restrictions imposed by provincial governments as part of their financial oversight of the municipalities also help ensure that municipalities maintain adequate long-term capacity for capital spending. Canadian municipalities can legally only issue debt for capital projects, and are barred from borrowing to finance operating expenditures. In addition, some municipalities, including Toronto, Winnipeg and Vancouver, are subject to limits on tax-supported debt service or have other borrowing limits.

We expect Toronto and Vancouver could come close to their tax-supported debt service limits if their capital plans are executed as planned, even though both cities have modest debts. While debt service limits might restrict short-term capacity to increase capital spending, in particular for projects with high initial cash outlays, in the long-term they support a healthy financial profile and ensure sustainable capital spending.

Reliance on mix of funding sources will limit increase in debt

Canadian municipalities have access to a variety of funding sources, limiting their reliance on debt to achieve their capital plans. Funding sources other than debt usually include reserves, development charge revenues, pay-as-you-go financing, and provincial or federal grants. The exact funding mix can vary significantly from municipality to municipality, and will also depend on project type (see Exhibit 6). Large capital projects usually have to be financed from a variety of different sources to ensure adequate funding, and to limit the risk of funding withdrawal.

Exhibit 6
Mix of funding sources can vary

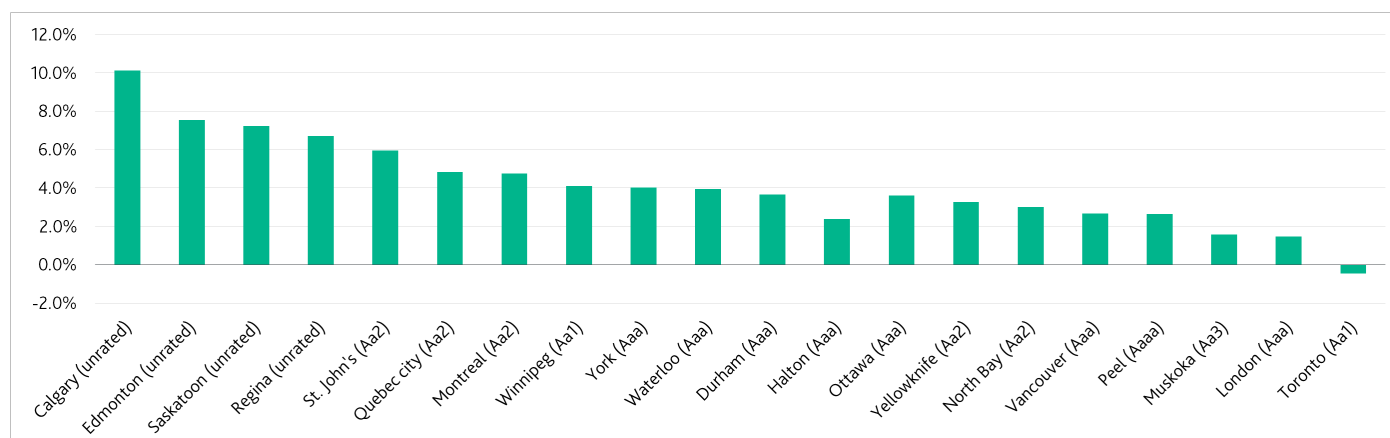


Source: Initially approved or draft 2015 long-term capital budgets (tax and rate supported) of local governments, Moody's. Please note that some of the indicated funding sources such as debt issuance might be reduced or supported by future government grants not yet recognized in capital budgets or other revenue sources.

The primary revenue source for Canadian municipalities are property tax revenues and user charges. Both tend to be stable and predictable, a key supportive factor for the municipalities' ratings. Growth in the tax base can increase property tax revenue growth, expanding municipalities' capacity for capital spending.

However, property tax revenue is usually insufficient to fund infrastructure projects with high initial cash outlays, as local governments often only raise property taxes in line with inflation (see Exhibit 7). In addition, local governments tend to rely on property tax revenues to cover other operating expenditures.

Exhibit 7
Property tax revenue growth can benefit from tax base growth, but will also depend on increases in the tax rate3-year (2010-2013) CAGR in property tax revenue growth



Source: Local governments public accounts.

Local governments have shown willingness to increase user charges to cover utilities' operating expenses and replacement project costs, although again, the revenues raised are often outweighed by substantial initial cash outlays.

Development charges - fees levied on new developments or extensions to existing buildings - will continue to finance a substantial portion of capital spending for Ontario municipalities in the GTA and Vancouver, supporting 30-40% of their 10-year capital plans.

Many municipalities have also introduced dedicated tax levies to finance infrastructure in recent years, often as an add-on to property taxes. They provide a tool for municipalities to build up a dedicated reserve, while justifying property tax increases to taxpayers.

Relying too heavily on development charges is risky, however, as projects may incur costs before charge revenues are earned, while revenues also tend to fluctuate in line with construction activity. Canadian municipalities are therefore likely to explore ways of increasing land value capture beyond property taxes and development charges.

We expect Canadian municipalities will seek grants from provincial and federal governments under the new 10-year CAD53.0 billion New Building Canada Fund, especially for high profile transit projects. The fund, launched in 2014, includes the CAD14.0 billion New Building Canada Fund, the CAD32.2 billion Community Improvement Fund, a CAD6.6 billion fund carried forward from the 2007 Building Canada Fund, as well as a CAD1.25 billion P3 (Public-Private-Partnership) fund. The Community Improvement Fund includes a Federal Gas Tax Fund, which provides a permanent funding source for municipal infrastructure investments. Other funding support from provincial and federal infrastructure programs is usually granted on a project application basis.

Provincial and federal funding supports on average around 15-20% of Canadian municipalities' 2015 long-term tax and rate-supported capital budgets.

P3s, in which private investors finance all or part of a project in exchange for a return, are more prevalent at the provincial level, for instance for funding new provincial hospitals or transportation projects.

Municipalities such as the Region of Waterloo or the City of Ottawa are currently also using the P3 model to fund rapid transit projects. The P3 market in Canada is mature, and we do not expect a significant increase in P3 projects at the municipal level. However, more Canadian municipalities might in future consider P3 financing, particularly for large transportation projects, stadiums or new environmental facilities.

Appendix 1

Sample of selected Canadian municipalities

Municipality	Moody's Rating	Rating Outlook
Calgary, City of	not rated	
Edmonton, City of	not rated	
Regina, City of	not rated	
Saskatoon, City of	not rated	
York, Region of	Aaa	Stable
Peel, Region of	Aaa	Stable
Waterloo, Region of	Aaa	Stable
Halton, Region of	Aaa	Stable
Durham, Region of	Aaa	Stable
Ottawa, City of	Aaa	Stable
London, City of	Aaa	Stable
Vancouver, City of	Aaa	Stable
Toronto, City of	Aa1	Stable
Winnipeg, City of	Aa1	Negative
Muskoka, District Municipality of	Aa2	Negative
Montreal, City of	Aa2	Stable
Quebec City	Aa2	Stable
North Bay, City of	Aa2	Stable
St. John's, City of	Aa2	Stable
Yellowknife, City of	Aa2	Stable

Source: Moody's

Appendix 2

Municipal P3 projects across Canada currently being executed

Project	Project Category	Project Status	Municipality	Province
Edmonton Valley Line LRT Expansion	Transportation	Request for proposals	Edmonton	Alberta
Calgary Stoney CNG Transit Bus Garage	Transportation	Request for proposals	Calgary	Alberta
Winnipeg Southwest Rapid Transit Corridor Phase 2	Transportation	Request for proposals	Winnipeg	Manitoba
ION Stage 1 LRT Waterloo	Transportation	Under construction	Region of Waterloo	Ontario
Ottawa LRT	Transportation	Under construction	Ottawa	Ontario
Saskatoon Civi Operations Center Phase One	Transportation	Financial close	Saskatoon	Saskatchewan
Saskatoon Civi Operations Center Phase One	Transportation	Request for proposals	Saskatoon	Saskatchewan
Saskatoon Civi Operations Center Phase One	Transportation	Financial close	Saskatoon	Saskatchewan
Saskatoon North Commuter Parkway and Traffic Bridge Replacement	Transportation	Request for proposals	Saskatoon	Saskatchewan
Wood Buffalo Sports and Entertainment Centre	Recreational & Culture	Preferred proponent	Fort McMurray	Alberta
Moosaic Stadium	Recreational & Culture	Under construction	Regina	Saskatchewan
Lac La Biche Wastewater Treatment Facility	Environmental	Under construction	Lac La Biche	Alberta
Biosolids Energy Centre	Environmental	Shortlist	Victoria	British Columbia
Campbell River Organic Management Facility	Environmental	Request for proposals	Campbell	British Columbia
McLoughlin Point Wastewater Treatment Plant	Environmental	Preferred proponent	Capital Regional District	British Columbia
Surrey Biofuel processing Facility Project	Environmental	Financial close	Surrey	British Columbia
Saint John Safe Clean Drinking Water Project	Environmental	Request for proposals	Saint John	New Brunswick
Hamilton Biosolids Project	Environmental	Request for Expression of Interest	Hamilton	Ontario
Sudbury Biosolids Management Facilities	Environmental	Under construction	Sudbury	Ontario
Regina Wastewater Treatment Plant	Environmental	Under construction	Regina	Saskatchewan

Note: Table does not consider P3s currently in operation or where legal project owner is the provincial or federal government or a government related entity.

Source: Canadian PPP Project Database from Canadian Council for Public-Private-Partnerships as of April 22, 2015.

Moody's Related Research

Sector and Issuer Research:

- » [Construction Ahead: US Local Governments to Increase Capital Spending by 2016-17 \(1000310\)](#)
- » [Toronto: Operating and Capital Pressures will constrain future improvements in credit profile \(175259\)](#)

Rating Methodology:

- » [Regional and Local Governments, January 2013 \(147779\)](#)

To access any of these reports, click on the entry above. Note that these references are current as of the date of publication of this report and that more recent reports may be available. All research may not be available to all clients.

© 2015 Moody's Corporation, Moody's Investors Service, Inc., Moody's Analytics, Inc. and/or their licensors and affiliates (collectively, "MOODY'S"). All rights reserved.

CREDIT RATINGS ISSUED BY MOODY'S INVESTORS SERVICE, INC. AND ITS RATINGS AFFILIATES ("MIS") ARE MOODY'S CURRENT OPINIONS OF THE RELATIVE FUTURE CREDIT RISK OF ENTITIES, CREDIT COMMITMENTS, OR DEBT OR DEBT-LIKE SECURITIES, AND CREDIT RATINGS AND RESEARCH PUBLICATIONS PUBLISHED BY MOODY'S ("MOODY'S PUBLICATIONS") MAY INCLUDE MOODY'S CURRENT OPINIONS OF THE RELATIVE FUTURE CREDIT RISK OF ENTITIES, CREDIT COMMITMENTS, OR DEBT OR DEBT-LIKE SECURITIES. MOODY'S DEFINES CREDIT RISK AS THE RISK THAT AN ENTITY MAY NOT MEET ITS CONTRACTUAL, FINANCIAL OBLIGATIONS AS THEY COME DUE AND ANY ESTIMATED FINANCIAL LOSS IN THE EVENT OF DEFAULT. CREDIT RATINGS DO NOT ADDRESS ANY OTHER RISK, INCLUDING BUT NOT LIMITED TO: LIQUIDITY RISK, MARKET VALUE RISK, OR PRICE VOLATILITY. CREDIT RATINGS AND MOODY'S OPINIONS INCLUDED IN MOODY'S PUBLICATIONS ARE NOT STATEMENTS OF CURRENT OR HISTORICAL FACT. MOODY'S PUBLICATIONS MAY ALSO INCLUDE QUANTITATIVE MODEL-BASED ESTIMATES OF CREDIT RISK AND RELATED OPINIONS OR COMMENTARY PUBLISHED BY MOODY'S ANALYTICS, INC. CREDIT RATINGS AND MOODY'S PUBLICATIONS DO NOT CONSTITUTE OR PROVIDE INVESTMENT OR FINANCIAL ADVICE, AND CREDIT RATINGS AND MOODY'S PUBLICATIONS ARE NOT AND DO NOT PROVIDE RECOMMENDATIONS TO PURCHASE, SELL, OR HOLD PARTICULAR SECURITIES. NEITHER CREDIT RATINGS NOR MOODY'S PUBLICATIONS COMMENT ON THE SUITABILITY OF AN INVESTMENT FOR ANY PARTICULAR INVESTOR. MOODY'S ISSUES ITS CREDIT RATINGS AND PUBLISHES MOODY'S PUBLICATIONS WITH THE EXPECTATION AND UNDERSTANDING THAT EACH INVESTOR WILL, WITH DUE CARE, MAKE ITS OWN STUDY AND EVALUATION OF EACH SECURITY THAT IS UNDER CONSIDERATION FOR PURCHASE, HOLDING, OR SALE.

MOODY'S CREDIT RATINGS AND MOODY'S PUBLICATIONS ARE NOT INTENDED FOR USE BY RETAIL INVESTORS AND IT WOULD BE RECKLESS FOR RETAIL INVESTORS TO CONSIDER MOODY'S CREDIT RATINGS OR MOODY'S PUBLICATIONS IN MAKING ANY INVESTMENT DECISION. IF IN DOUBT YOU SHOULD CONTACT YOUR FINANCIAL OR OTHER PROFESSIONAL ADVISER.

ALL INFORMATION CONTAINED HEREIN IS PROTECTED BY LAW, INCLUDING BUT NOT LIMITED TO, COPYRIGHT LAW, AND NONE OF SUCH INFORMATION MAY BE COPIED OR OTHERWISE REPRODUCED, REPACKAGED, FURTHER TRANSMITTED, TRANSFERRED, DISSEMINATED, REDISTRIBUTED OR RESOLD, OR STORED FOR SUBSEQUENT USE FOR ANY SUCH PURPOSE, IN WHOLE OR IN PART, IN ANY FORM OR MANNER OR BY ANY MEANS WHATSOEVER, BY ANY PERSON WITHOUT MOODY'S PRIOR WRITTEN CONSENT.

All information contained herein is obtained by MOODY'S from sources believed by it to be accurate and reliable. Because of the possibility of human or mechanical error as well as other factors, however, all information contained herein is provided "AS IS" without warranty of any kind. MOODY'S adopts all necessary measures so that the information it uses in assigning a credit rating is of sufficient quality and from sources MOODY'S considers to be reliable including, when appropriate, independent third-party sources. However, MOODY'S is not an auditor and cannot in every instance independently verify or validate information received in the rating process or in preparing the Moody's Publications.

To the extent permitted by law, MOODY'S and its directors, officers, employees, agents, representatives, licensors and suppliers disclaim liability to any person or entity for any indirect, special, consequential, or incidental losses or damages whatsoever arising from or in connection with the information contained herein or the use of or inability to use any such information, even if MOODY'S or any of its directors, officers, employees, agents, representatives, licensors or suppliers is advised in advance of the possibility of such losses or damages, including but not limited to: (a) any loss of present or prospective profits or (b) any loss or damage arising where the relevant financial instrument is not the subject of a particular credit rating assigned by MOODY'S.

To the extent permitted by law, MOODY'S and its directors, officers, employees, agents, representatives, licensors and suppliers disclaim liability for any direct or compensatory losses or damages caused to any person or entity, including but not limited to by any negligence (but excluding fraud, willful misconduct or any other type of liability that, for the avoidance of doubt, by law cannot be excluded) on the part of, or any contingency within or beyond the control of, MOODY'S or any of its directors, officers, employees, agents, representatives, licensors or suppliers, arising from or in connection with the information contained herein or the use of or inability to use any such information.

NO WARRANTY, EXPRESS OR IMPLIED, AS TO THE ACCURACY, TIMELINESS, COMPLETENESS, MERCHANTABILITY OR FITNESS FOR ANY PARTICULAR PURPOSE OF ANY SUCH RATING OR OTHER OPINION OR INFORMATION IS GIVEN OR MADE BY MOODY'S IN ANY FORM OR MANNER WHATSOEVER.

Moody's Investors Service, Inc., a wholly-owned credit rating agency subsidiary of Moody's Corporation ("MCO"), hereby discloses that most issuers of debt securities (including corporate and municipal bonds, debentures, notes and commercial paper) and preferred stock rated by Moody's Investors Service, Inc. have, prior to assignment of any rating, agreed to pay to Moody's Investors Service, Inc. for appraisal and rating services rendered by it fees ranging from \$1,500 to approximately \$2,500,000. MCO and MIS also maintain policies and procedures to address the independence of MIS's ratings and rating processes. Information regarding certain affiliations that may exist between directors of MCO and rated entities, and between entities who hold ratings from MIS and have also publicly reported to the SEC an ownership interest in MCO of more than 5%, is posted annually at www.moody.com under the heading "Investor Relations — Corporate Governance — Director and Shareholder Affiliation Policy."

For Australia only: Any publication into Australia of this document is pursuant to the Australian Financial Services License of MOODY'S affiliate, Moody's Investors Service Pty Limited ABN 61 003 399 657 AFSL 336969 and/or Moody's Analytics Australia Pty Ltd ABN 94 105 136 972 AFSL 383569 (as applicable). This document is intended to be provided only to "wholesale clients" within the meaning of section 761G of the Corporations Act 2001. By continuing to access this document from within Australia, you represent to MOODY'S that you are, or are accessing the document as a representative of, a "wholesale client" and that neither you nor the entity you represent will directly or indirectly disseminate this document or its contents to "retail clients" within the meaning of section 761G of the Corporations Act 2001. MOODY'S credit rating is an opinion as to the creditworthiness of a debt obligation of the issuer, not on the equity securities of the issuer or any form of security that is available to retail clients. It would be dangerous for "retail clients" to make any investment decision based on MOODY'S credit rating. If in doubt you should contact your financial or other professional adviser.

For Japan only: Moody's Japan K.K. ("MJKK") is a wholly-owned credit rating agency subsidiary of Moody's Group Japan G.K., which is wholly-owned by Moody's Overseas Holdings Inc., a wholly-owned subsidiary of MCO. Moody's SF Japan K.K. ("MSFJ") is a wholly-owned credit rating agency subsidiary of MJKK. MSFJ is not a Nationally Recognized Statistical Rating Organization ("NRSRO"). Therefore, credit ratings assigned by MSFJ are Non-NRSRO Credit Ratings. Non-NRSRO Credit Ratings are assigned by an entity that is not a NRSRO and, consequently, the rated obligation will not qualify for certain types of treatment under U.S. laws. MJKK and MSFJ are credit rating agencies registered with the Japan Financial Services Agency and their registration numbers are FSA Commissioner (Ratings) No. 2 and 3 respectively.

MJKK or MSFJ (as applicable) hereby disclose that most issuers of debt securities (including corporate and municipal bonds, debentures, notes and commercial paper) and preferred stock rated by MJKK or MSFJ (as applicable) have, prior to assignment of any rating, agreed to pay to MJKK or MSFJ (as applicable) for appraisal and rating services rendered by it fees ranging from JPY200,000 to approximately JPY350,000,000.

MJKK and MSFJ also maintain policies and procedures to address Japanese regulatory requirements.

ANALYST CONTACTS

TORONTO +1.416.214.1635

Kathrin Heitmann +1.416.214.3636
Assistant Vice President – Analyst
kathrin.heitmann@moodys.com

Michael Yake +1.416.214.3865
Vice President – Senior Analyst
michael.yake@moodys.com

MEXICO CITY +52.55.1253.5700

Alejandro Olivo +52.55.1253.5742
Associate Managing Director
alejandro.olivo@moodys.com

David Rubinoff +44.20.7772.1398
Managing Director - Sub Sovereigns
david.rubinoff@moodys.com