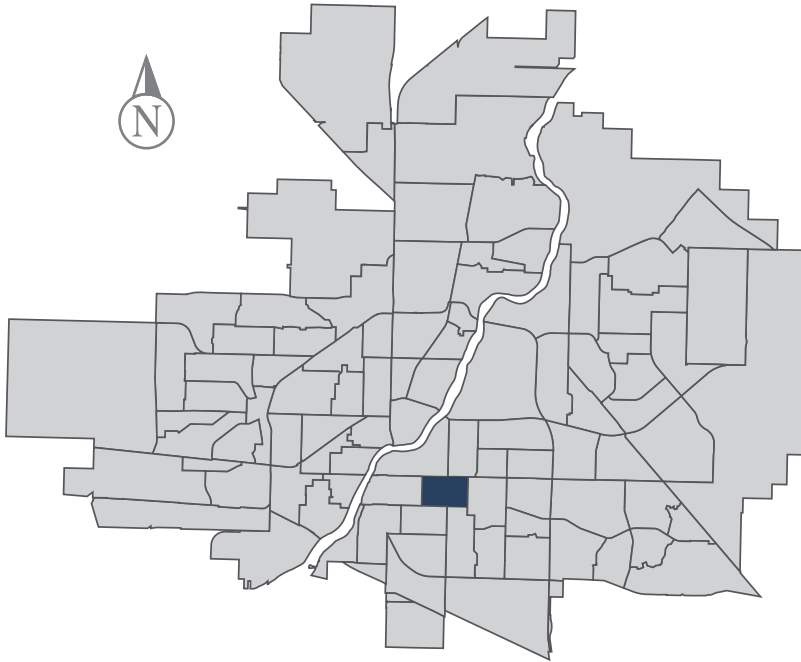


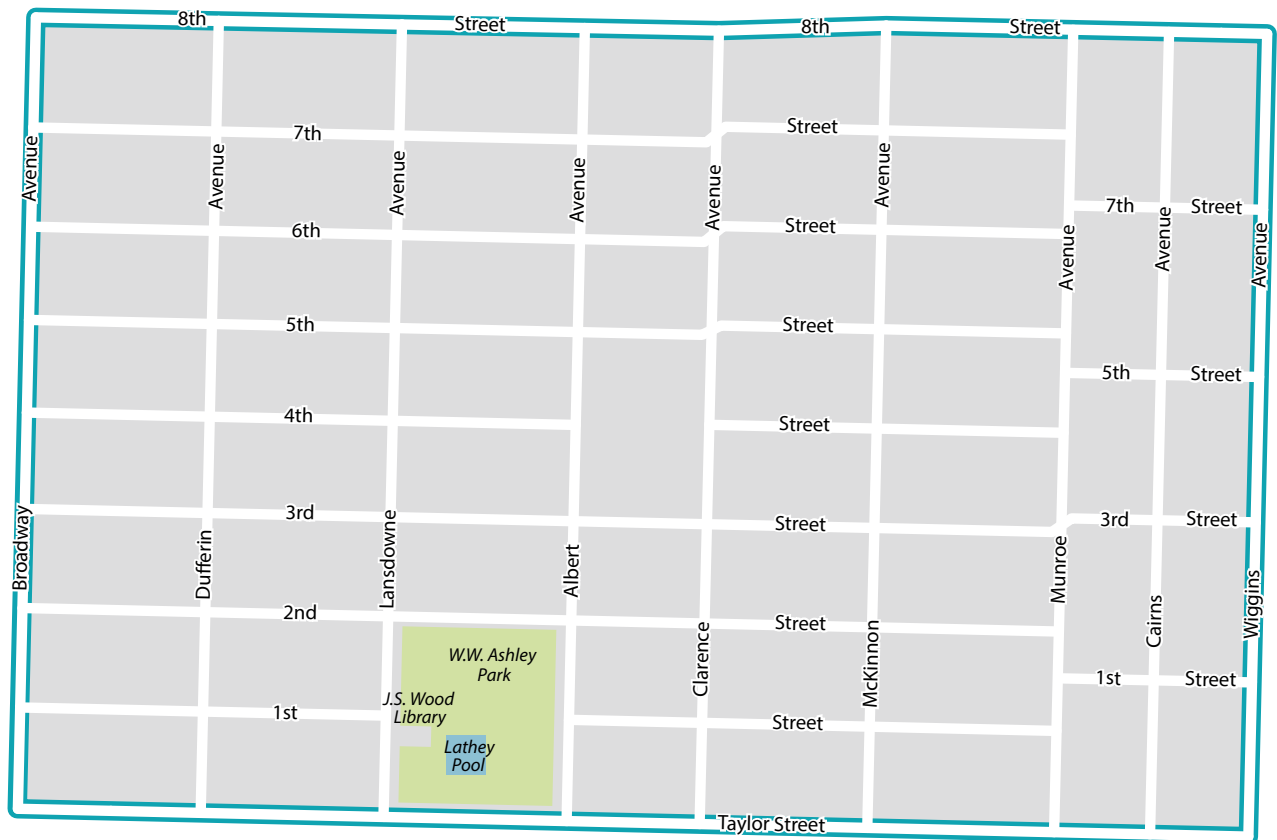
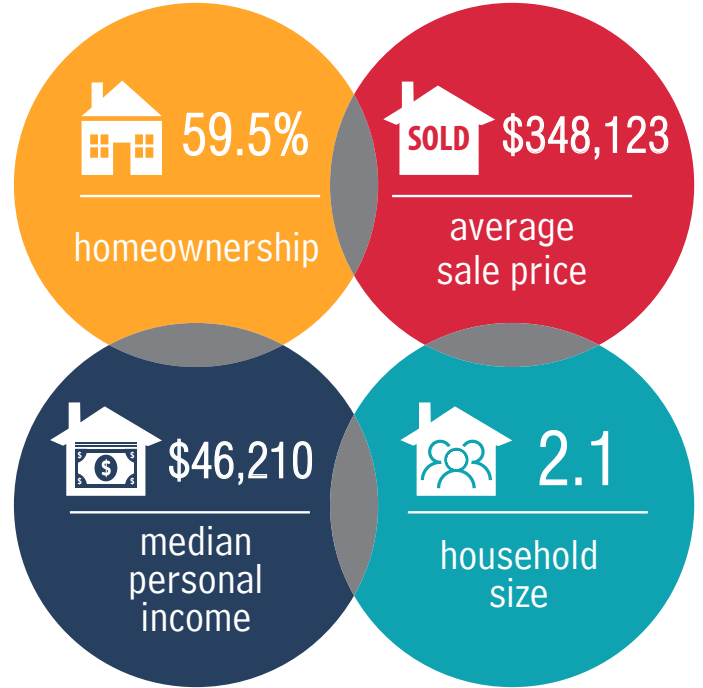
Haultain

MUNICIPAL WARD 6

 Population
3,064

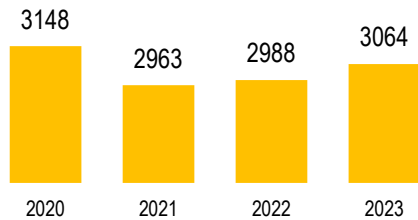


COMMUNITY QUICK FACTS




HAULTAIN

POPULATION



Source: eHealth Saskatchewan, 2023

Age Group



Source: eHealth Saskatchewan, 2023

Ethnic Diversity

	2021
Haultain	0.27
Saskatoon	0.46

Source: 2021 Census

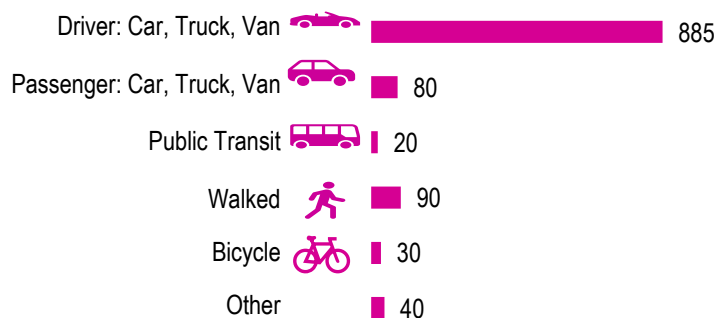
Mother Tongue

Top Languages	2021
English	2470
French	35
Mandarin	45
Tagalog (Pilipino, Filipino)	45
German	30

Source: 2021 Census

Mode of Travel to Work

2021



Source: 2021 Census Long Form

Registered Vehicles

	2021	2022
Total (LV & PV)	2959	2981
Per Person	1.0	1.0
Saskatoon Per Person	0.8	0.9

LV - light vehicles (commercial & private) PV - private passenger vehicle

Source: SGI

Education Level

	2021
No Certificate/diploma/degree	90
High school certificate or equivalent	390
Apprentice/trades certificate/diploma	115
College/CEGEP/non-university cert./dipl.	255
University diploma or degree	95

Source: 2021 Census Long Form

Postsecondary Enrolment

	2020	2021	2022
Saskatchewan Polytechnic	48	39	30
University of Saskatchewan	202	203	189

Source: Saskatchewan Polytechnic Administrative Office and University of Saskatchewan Registrar's Office

Enrolment by School

P - Saskatoon Public School

S - Greater Saskatoon Catholic Schools

2020 2021 2022

No schools located in neighbourhood

Household Structure

	2021
One-family households	695
Multiple-family households	5
Non-family households	655
Total one-parent families	115
Total households	1415
Household size	2.1

Source: 2021 Census

Age of Dwelling

	2021
Before 1960	54%
1961-1980	20%
1981-1990	7%
1991-2000	3%
2001-2005	1%
2006-2010	2%
2011-2016	5%
2016-2021	8%

Source: 2021 Census

Housing Affordability

Median Multiple	2021	2022
Saskatoon	3.98	3.81
Haultain	4.23	4.11

Note: Median Multiple of 3.0 & under is rated as "affordable"

Source: City of Saskatoon, Assessment & Taxation and RBC Economics Research

Housing Costs

	2021
Average Owner's Major Payments	\$1,392
Average Gross Rent	\$1,276

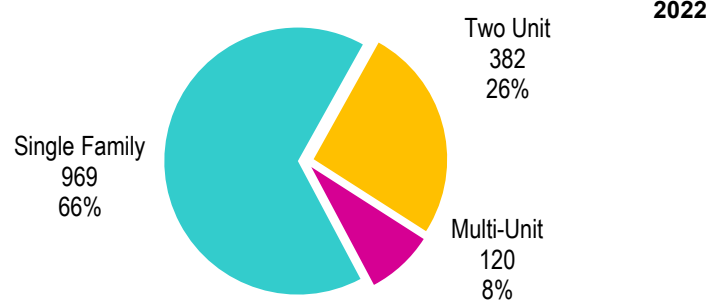
Source: 2021 Census

Housing by Tenure

	2021
Rented	41%
Owned	59%

Source: 2021 Census

Dwelling Unit Count



Total Dwellings	1471	
Neighbourhood Area	104.0 hectares	257.0 acres
Dwelling Units per Area	14.1 per hectare	5.7 per acre

Source: City of Saskatoon, Planning & Development

Real Estate Sales

2022	No. of Sales	Average Price
Condo Townhouse	0	\$ -
High Rise Apt Condo	0	\$ -
Low Rise Apt Condo	2	\$ 174,025
Semi-detached	0	\$ -
Semi-detached - two titles	6	\$ 471,250
Single Family Dwelling	67	\$ 399,095

Source: City of Saskatoon, Assessment & Taxation

Park Space

2022	Hectares	Acres
Total Park Area	2.8	6.9
Population per Park Area	1091.5	441.7

Park Type: N - Neighbourhood D - District MD - Multi-district
SU - Special Use I - Industrial

WW Ashley	D	2.8	6.9
------------------	----------	-----	-----

Source: City of Saskatoon, Planning & Development

HAULTAIN

Voter Turn-out (%)

Provincial	2007	75%
Federal	2008	52%
Civic	2009	27%
Federal	2011	55%
Provincial	2011	54%
Civic	2012	32%
Federal	2015	72%
Provincial	2016	38%
Civic	2016	39%
Federal	2019	69%
Provincial	2020	57%
Civic	2020	34%

Licensed Home-Based Businesses

	2021	2022
Saskatoon	5353	5293
Haultain	72	65

Source: City of Saskatoon, Business License Program

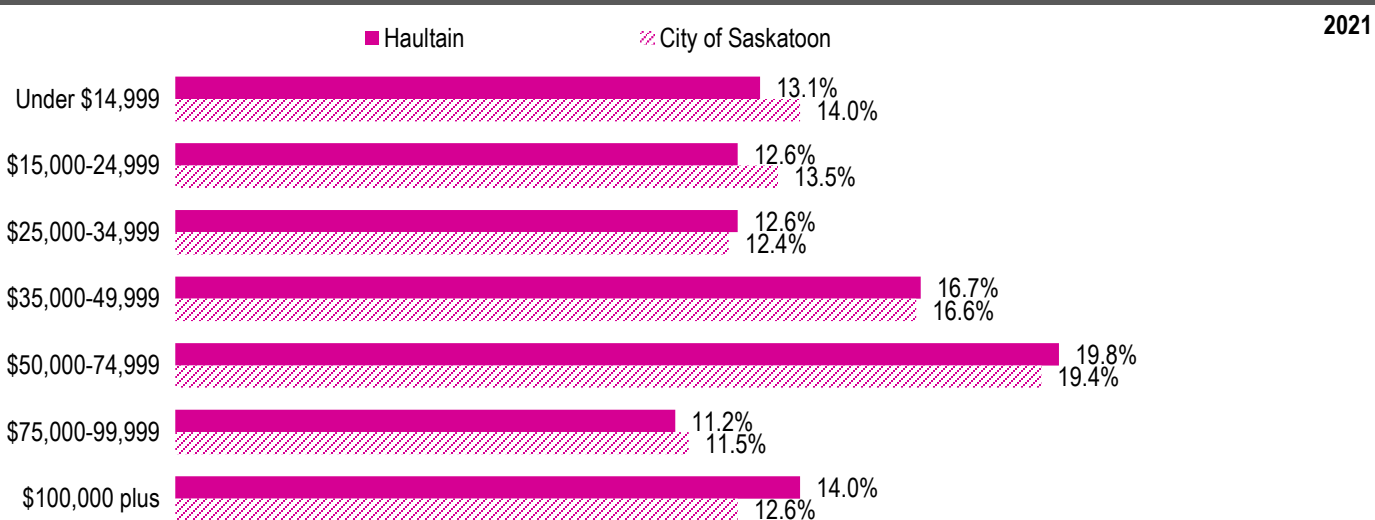
Labour Force

	2021	
	Haultain	Saskatoon
Labour Force Participation Rate	74.1%	69.7%
Economic Dependency Ratio	15.3%	19.5%
Median Total Income (personal)	\$45,580	\$43,820
Provincial Index of Median Income (base=100)	108.40	104.20
Canadian Index of Median Income (base=100)	109.40	105.20

Source: Statistics Canada, Income Statistics Division, T1 Family File (T1FF) based on the final tax file, 2021

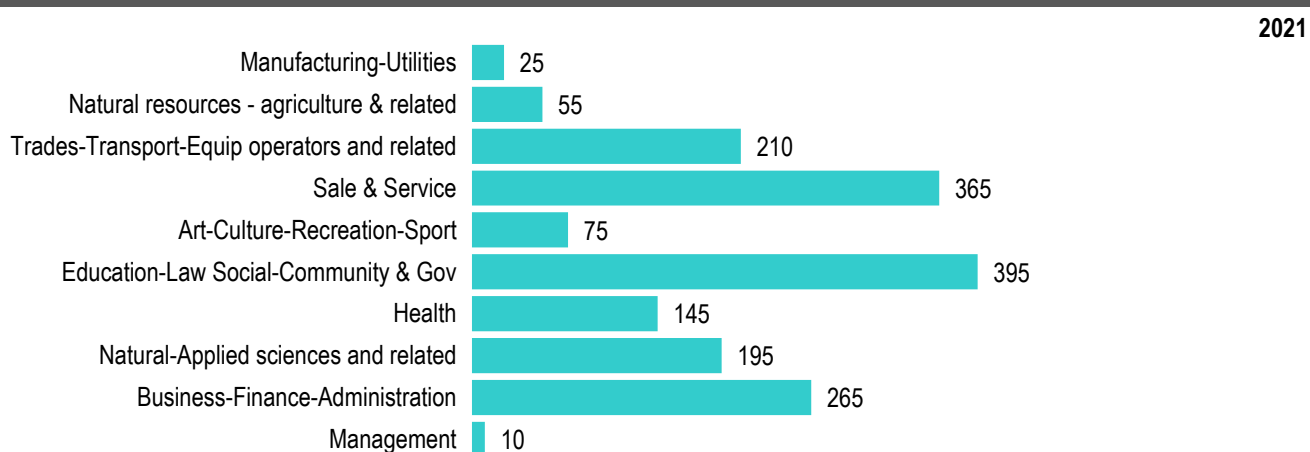
Source: City of Saskatoon, City Clerk's office; Elections Saskatchewan; and Elections Canada

Personal Income



Source: Statistics Canada, Income Statistics Division, T1 Family File (T1FF) based on the final tax file, 2021

Major Occupation



Source: 2021 Census