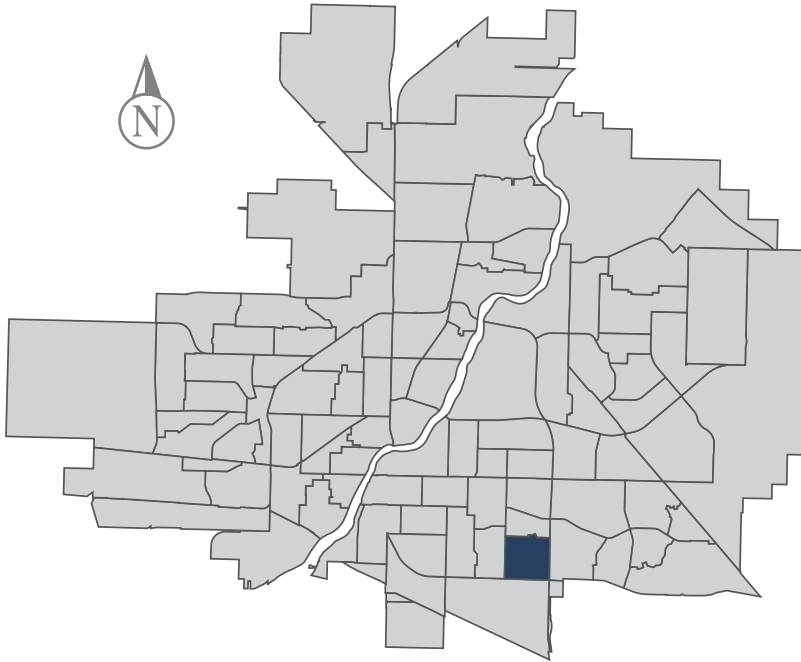


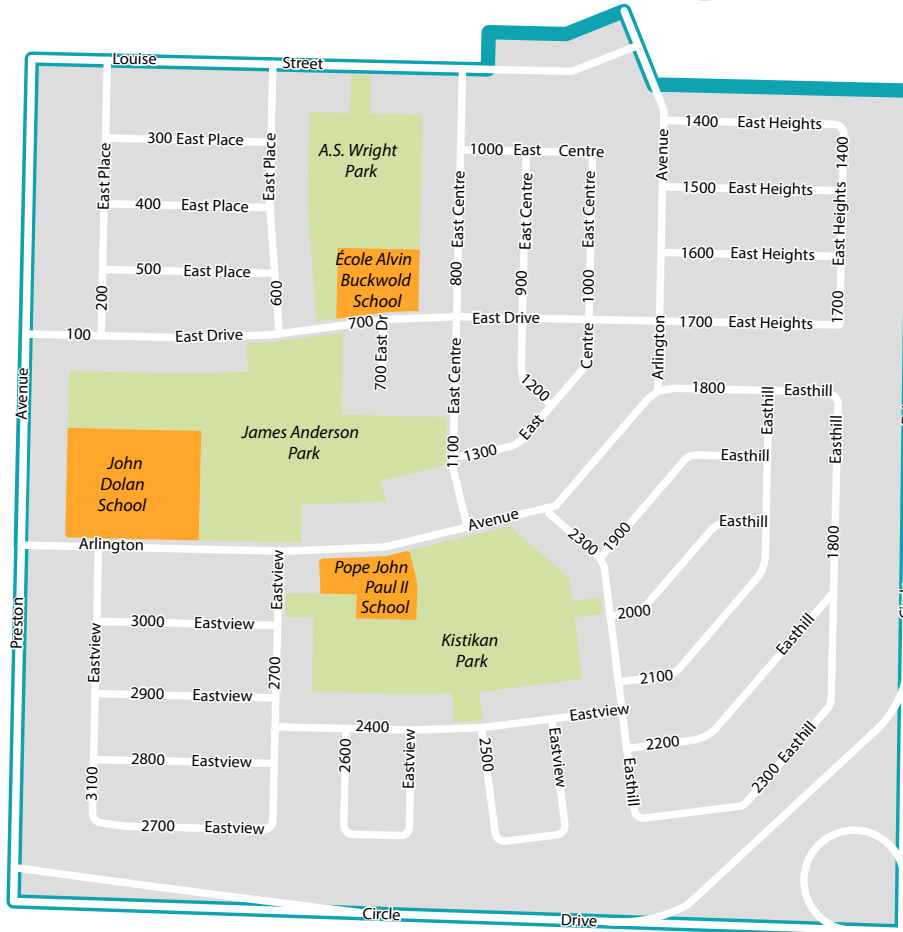
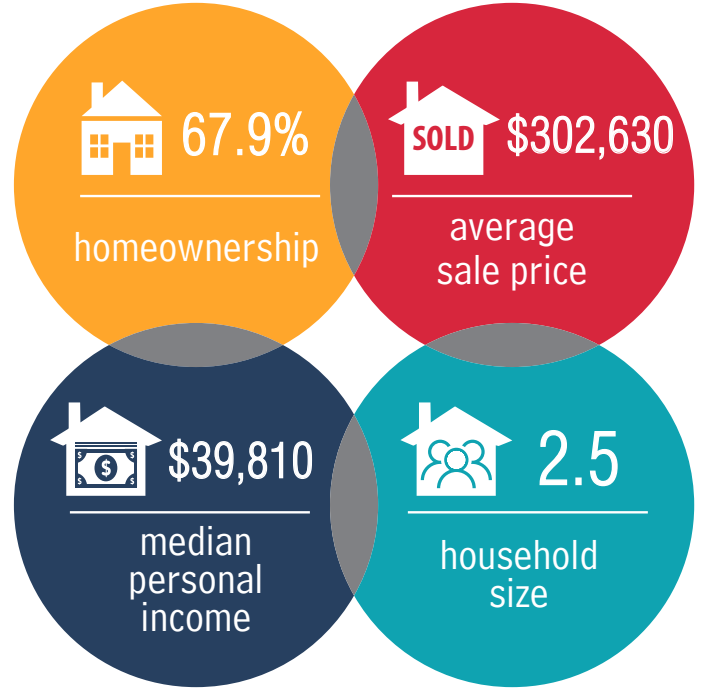
Eastview

MUNICIPAL WARD 9

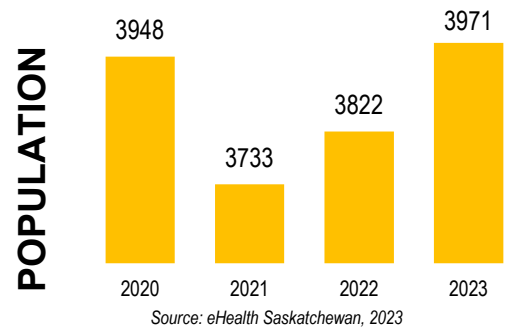
 Population
3,971



COMMUNITY QUICK FACTS



EASTVIEW



Age Group



Ethnic Diversity

* Higher number indicates greater diversity

Location	2021
Eastview	0.31
Saskatoon	0.46

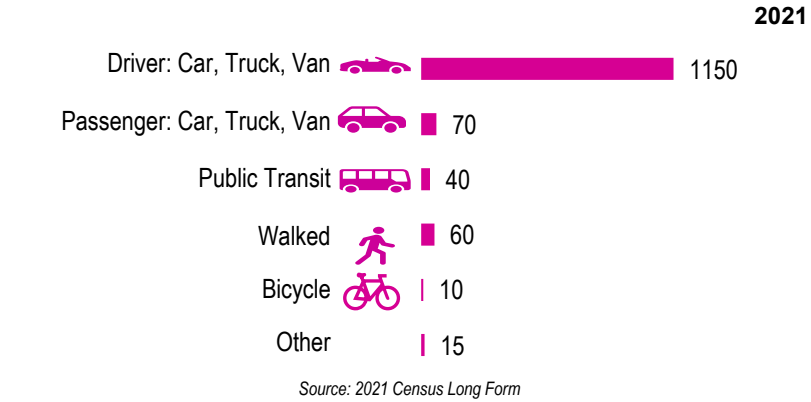
Source: 2021 Census

Mother Tongue

Top Languages	2021
English	2715
Arabic	35
Mandarin	0
Ukrainian	45
Urdu	55

Source: 2021 Census

Mode of Travel to Work



Registered Vehicles

	2021	2022
Total (LV & PV)	2969	3323
Per Person	0.8	0.8
Saskatoon Per Person	0.8	0.9

LV - light vehicles (commercial & private) PV - private passenger vehicle

Source: SGI

Education Level

	2021
No Certificate/diploma/degree	175
High school certificate or equivalent	505
Apprentice/trades certificate/diploma	155
College/CEGEP/non-university cert./dipl.	355
University diploma or degree	65

Source: 2021 Census Long Form

Postsecondary Enrolment

	2020	2021	2022
Saskatchewan Polytechnic	38	37	50
University of Saskatchewan	126	136	132

Source: Saskatchewan Polytechnic Administrative Office and University of Saskatchewan Registrar's Office

Enrolment by School

	2020	2021	2022
P- Saskatoon Public School			
Alvin Buckwold School (p)	543	511	520
John Dolan School (p)	56	52	61
Pope John Paul II School (s)	165	168	165
S - Greater Saskatoon Catholic Schools			

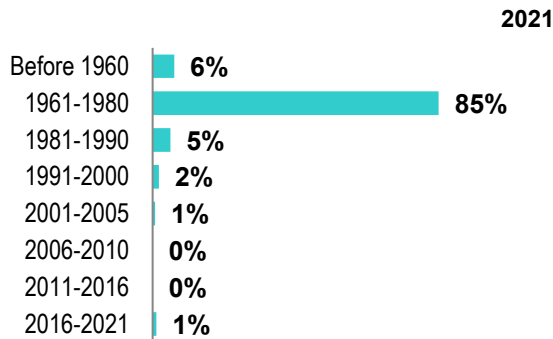
Source: Saskatoon Public School Division & Greater Saskatoon Catholic Schools

Household Structure

	2021
One-family households	870
Multiple-family households	10
Non-family households	475
Total one-parent families	205
Total households	1435
Household size	2.5

Source: 2021 Census

Age of Dwelling



Source: 2021 Census

Housing Affordability

Median Multiple	2021	2022
Saskatoon	3.98	3.81
Eastview	3.93	3.58

Note: Median Multiple of 3.0 & under is rated as "affordable"

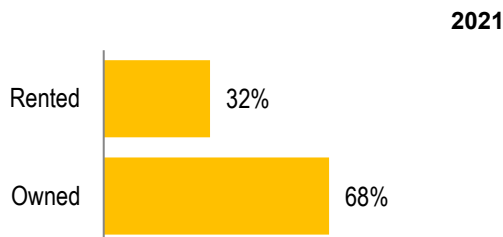
Source: City of Saskatoon, Assessment & Taxation and RBC Economics Research

Housing Costs

	2021
Average Owner's Major Payments	\$1,268
Average Gross Rent	\$1,104

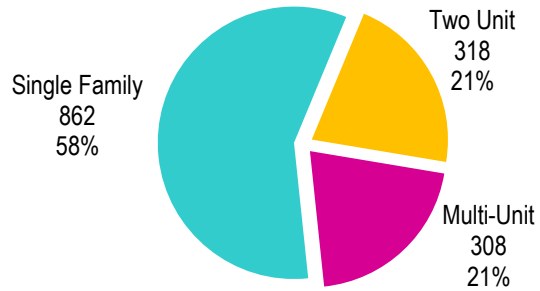
Source: 2021 Census

Housing by Tenure



Source: 2021 Census

Dwelling Unit Count



Total Dwellings	1488	
Neighbourhood Area	146.0 hectares	360.8 acres
Dwelling Units per Area	10.2 per hectare	4.1 per acre

Source: City of Saskatoon, Planning & Development

Real Estate Sales

2022	No. of Sales	Average Price
Condo Townhouse	0	\$ -
High Rise Apt Condo	0	\$ -
Low Rise Apt Condo	8	\$ 146,719
Semi-detached	1	\$ 349,999
Semi-detached - two titles	0	\$ -
Single Family Dwelling	38	\$ 411,173

Source: City of Saskatoon, Assessment & Taxation

Park Space

2022	Hectares	Acres
Total Park Area	14.4	35.5
Population per Park Area	223.2	90.3

Park Type: N - Neighbourhood D - District MD - Multi-district
SU - Special Use I - Industrial

James Anderson	D	7.8	19.3
Kistikan	N	6.5	16.2

Source: City of Saskatoon, Planning & Development

EASTVIEW

Voter Turn-out (%)

Provincial	2007	81%
Federal	2008	57%
Civic	2009	29%
Federal	2011	54%
Provincial	2011	58%
Civic	2012	32%
Federal	2015	77%
Provincial	2016	43%
Civic	2016	37%
Federal	2019	71%
Provincial	2020	66%
Civic	2020	32%

Licensed Home-Based Businesses

	2021	2022
Saskatoon	5353	5293
Eastview	81	71

Source: City of Saskatoon, Business License Program

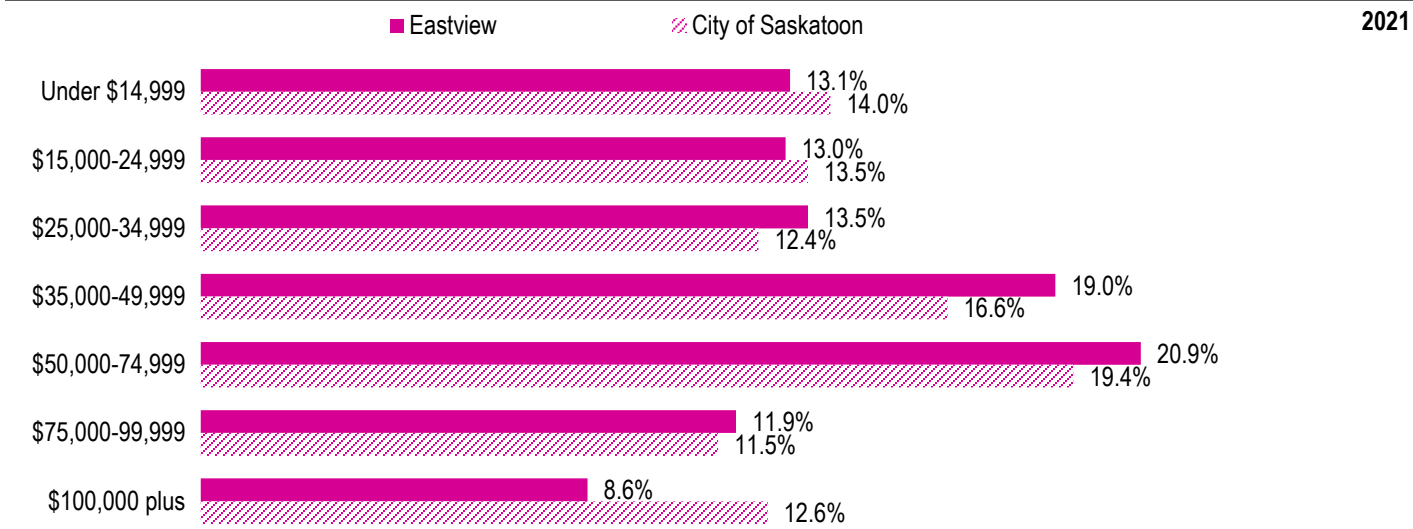
Labour Force

	2021	
	Eastview	Saskatoon
Labour Force Participation Rate	67.4%	69.7%
Economic Dependency Ratio	27.3%	19.5%
Median Total Income (personal)	\$42,690	\$43,820
Provincial Index of Median Income (base=100)	101.50	104.20
Canadian Index of Median Income (base=100)	102.50	105.20

Source: City of Saskatoon, City Clerk's office; Elections Saskatchewan; and Elections Canada

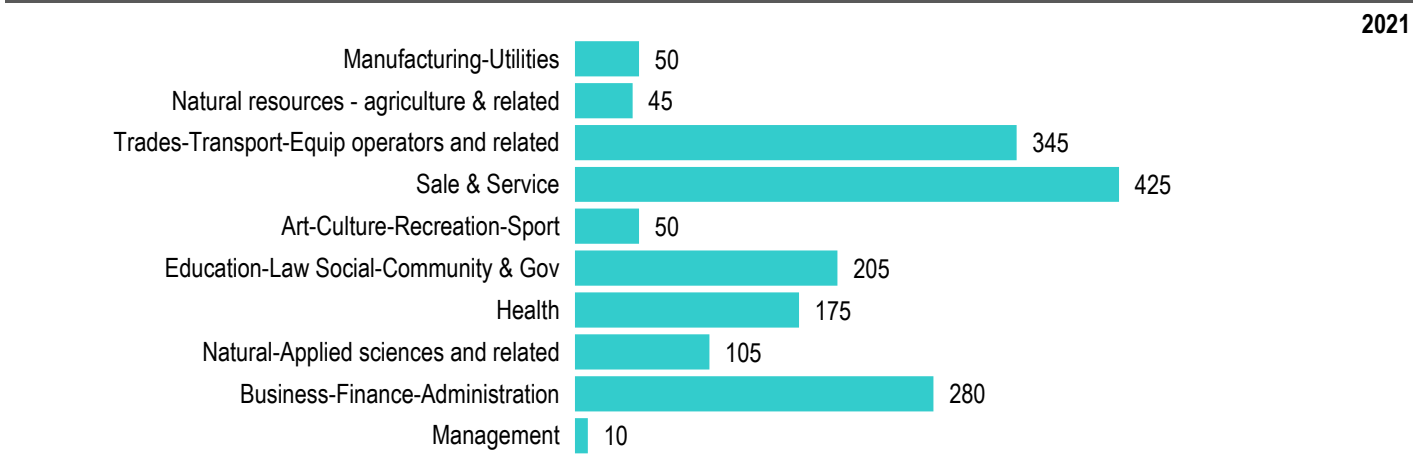
Source: Statistics Canada, Income Statistics Division, T1 Family File (T1FF) based on the final tax file, 2021

Personal Income



Source: Statistics Canada, Income Statistics Division, T1 Family File (T1FF) based on the final tax file, 2021

Major Occupation



Source: 2021 Census