




















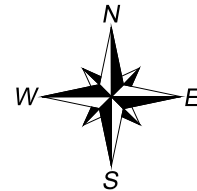


ASPEN RIDGE LAND USE CONCEPT PLAN

NORTHEAST
SWALE

-  LOW DENSITY
-  LOW DENSITY MULTI-UNIT
-  LOW/MEDIUM DENSITY MULTI-UNIT
-  MEDIUM DENSITY MULTI-UNIT
-  LOW-DENSITY MIXED-USE
-  MEDIUM-DENSITY MIXED-USE
-  POTENTIAL SCHOOL SITE
-  MUNICIPAL RESERVE
-  BUFFER STRIP
-  SWALE
-  GREENWAY
-  LANDSCAPED DRAINAGE OPEN SPACE
-  URBAN HOLDING AREA
-  FUTURE INTERCHANGE
-  POSSIBLE ROADWAY EXTENTION
-  CONCEPT PLAN BOUNDARY
-  SASKATOON FREEWAY ALIGNMENT
-  SASKATOON FREEWAY OVERLAY
-  CITY LIMITS
-  POTENTIAL CELL TOWER LOCATION
-  POTENTIAL RESIDENTIAL CARE HOME SITE

* ST - STREET TOWNHOUSE
GT - GROUP TOWNHOUSE



ORIGINAL ASPEN RIDGE
CONCEPT PLAN
APPROVED JUNE 23, 2014

LAST AMENDED
DECEMBER 20, 2023



NOTE: The information contained on this map is for reference only and should not be used for legal purposes. All proposed line work is subject to change. This map may not be reproduced without the expressed written consent of the Long Range Planning, Mapping Section.

DRAWING NOT TO BE SCALED
March 6, 2024