









# THE WILLOWS LAND USE CONCEPT PLAN



-  ONE UNIT DWELLING
-  LOW DENSITY MULTI UNIT DWELLING
-  MEDIUM DENSITY MULTI UNIT DWELLING
-  LOW OR MEDIUM DENSITY MULTI UNIT DWELLING
-  COMMERCIAL
-  MUNICIPAL RESERVE
-  STORM WATER POND
-  MUNICIPAL BOUNDARY

**ORIGINAL  
THE WILLOWS  
CONCEPT PLAN  
APPROVED 2003**

**LAST AMENDED  
JUNE 28, 2023**



NOTE: The information contained on this map is for reference only and should not be used for legal purposes. All proposed line work is subject to change. This map may not be reproduced without the expressed written consent of the Long Range Planning, Mapping Section.

DRAWING NOT TO BE SCALED  
April 9, 2024  
N:\Planning\MAPPING\Concept Plans\Willows\concept\_plan\_031\_APPROVED.dwg