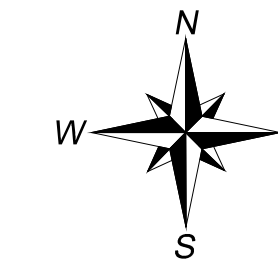









# BOUNDARY ALTERATION

September 1, 2015



-  CITY BOUNDARY
-  PLANNING DISTRICT
-  PERIMETER HIGHWAY
-  PROPOSED BOUNDARY ALTERATIONS
-  LANDFILL
-  COS CIVIC OPERATIONS CENTRE SITE
-  WANUSKEWIN HERITAGE PARK

